

1557

117

Cadastral Sheet B.25.A.  $\frac{24C}{2/c}$

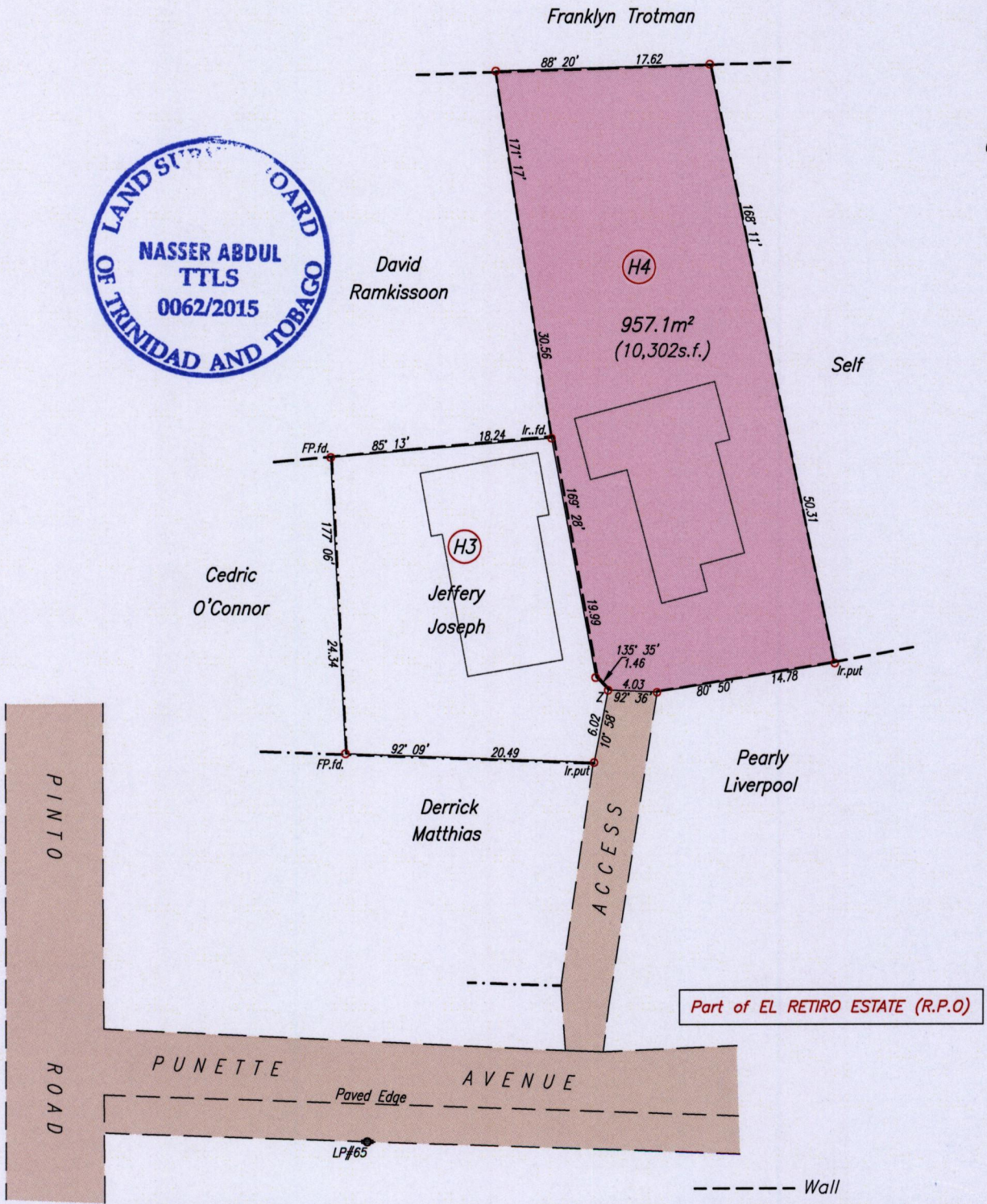
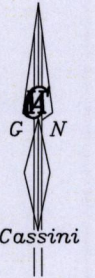

Ward of Arima

County of St. George

Process 22# 110184

HYARIMA

LP#65 Punette Avenue,  
Pinto Road, Arima




Z - LP#50 208° 01' 42.13  
Z N. 1176 298 Hand Held GPS  
Z E. 0689 433 WGS84 Zone20

--- Wall  
- - - Wire Fence

SCALE 1/500  
Distances are in metres

○ Denotes Nail Put unless otherwise stated  
Bearings are Cassini Grid based on Solar Observations  
PLAN of a Parcel of land coloured pink in the Ward of Arima  
Containing nine five seven point one square metres  
Surveyed by me, with due authority, in June 2014 for Peter Estrada  
Certified Correct In accordance with Regulation 25 (1) of the Land Surveyors' Regulations 1998,



.....  
Trinidad & Tobago Land Surveyor .....2015

Entered On.....

360