

1557

111

R.D. No. DE201402832870

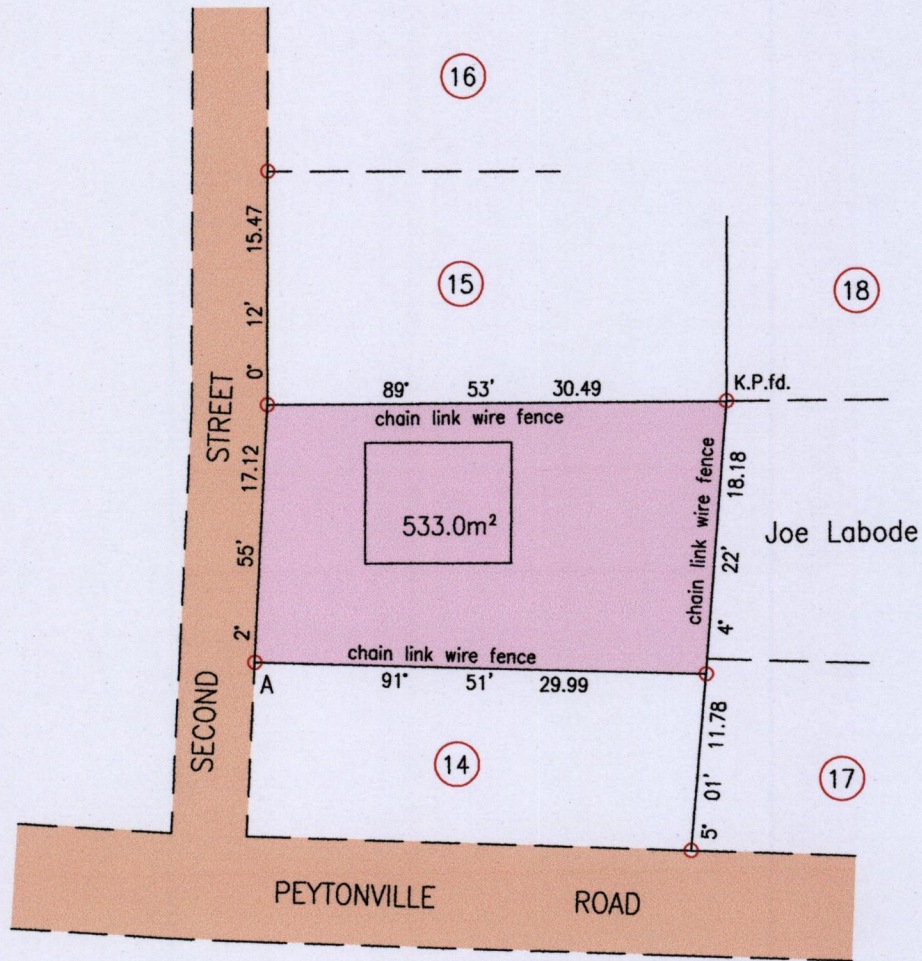
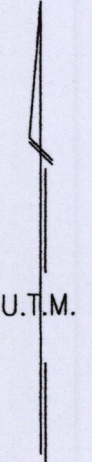
Cadastral Sheet  $\frac{24C}{3/c}$ , B.24.L.

Process ID#110153

Ward of Arima


"PEYTONVILLE, ARIMA"

County of St. George



A	E 686946
	N 1172508

Derived From Hand-held GPS (+/-5m)  
UTM Zone 20 Naparima Co-ordinates



SCALE 1:500  
Distances are in Metres

Bearings are UTM Grid based on Solar Obs.

○ Denotes Iron found unless otherwise stated


Plan of a Parcel of land coloured pink in the Ward of Arima

Containing five hundred and thirty three point zero square metres

Surveyed by me, with due authority, in June 2015 for Terrence Lewis

Certified Correct In accordance with Regulation 25(1) of the Land Surveyors Regulations 1998,

Entered



*[Signature]*

Trinidad & Tobago Land Surveyor *21<sup>st</sup> June* 2015

46P