
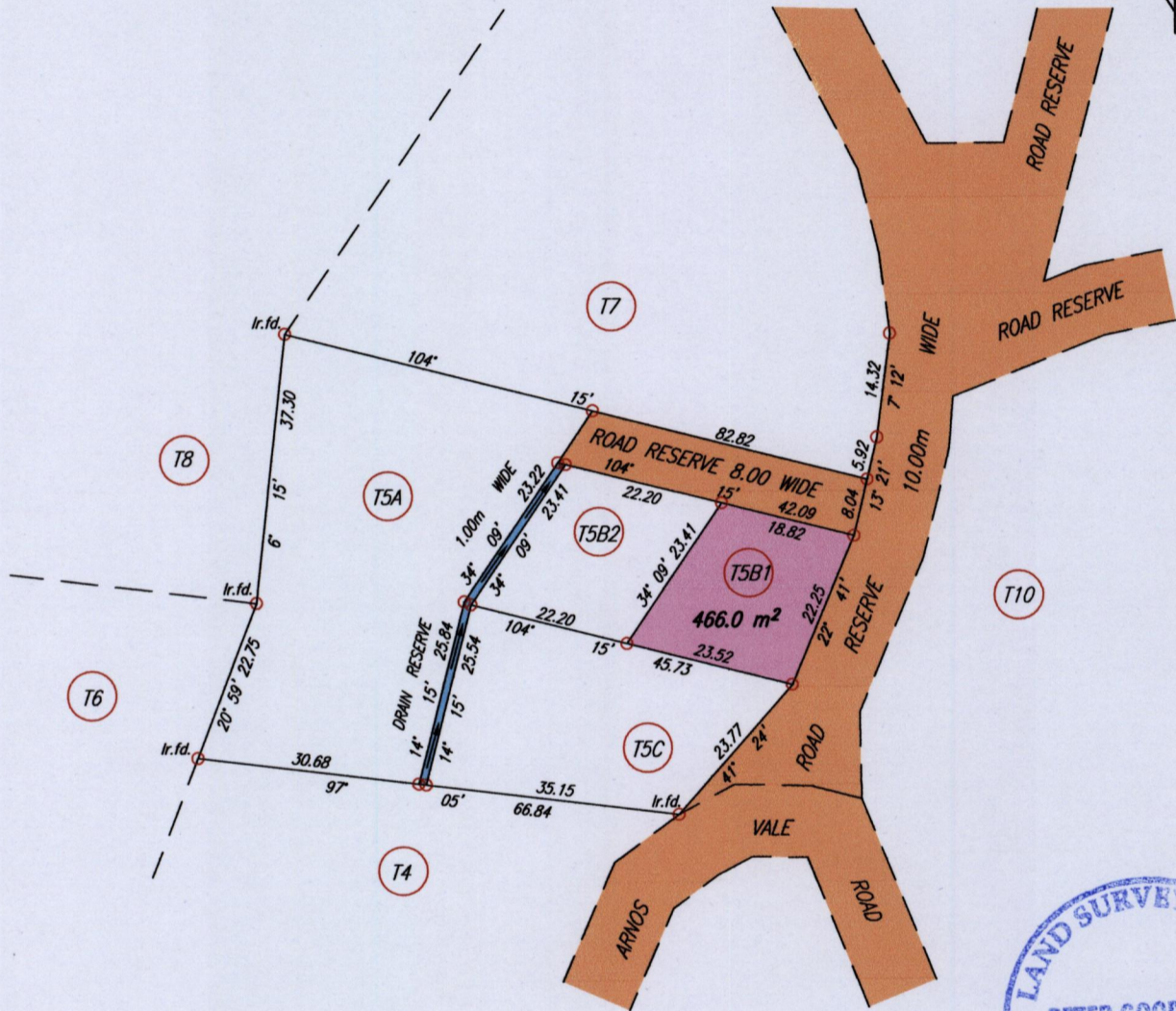


1556

Process ID# 109273

ARNOS VALE ESTATE



Coordinates of G (I.r.f.d.) 0745672mE, 1241976mN (from General Plan)
 U.T.M. 20WGS 84 (+/- 4.00m)
 G.P.S. Direct Observation using hand held receiver

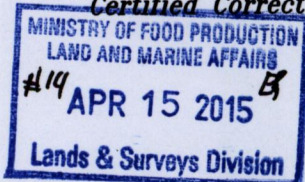
SCALE 1:1000

Distances are in METRES

- Denotes Iron put except where otherwise stated
- Bearings are Cassini Grid based on Solar Observations

PLAN of a Parcel of land coloured pink in the Ward of Tobago
 Containing four hundred and sixty six point zero square metres
 Surveyed by me, with due authority, in June 2013 for Land Vision Ltd.

Certified Correct in accordance with Regulation 25 (1) of The Land Surveyors Regulations 1998,



Entered

[Signature] TTLS

Trinidad & Tobago Land Surveyor
 C:\LESS 2012\TOBAGO\LAND VISION-T5B.dwg
 10th April 2015
 FILE NO: A044