


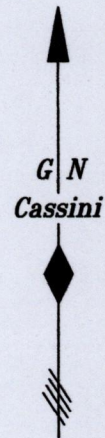
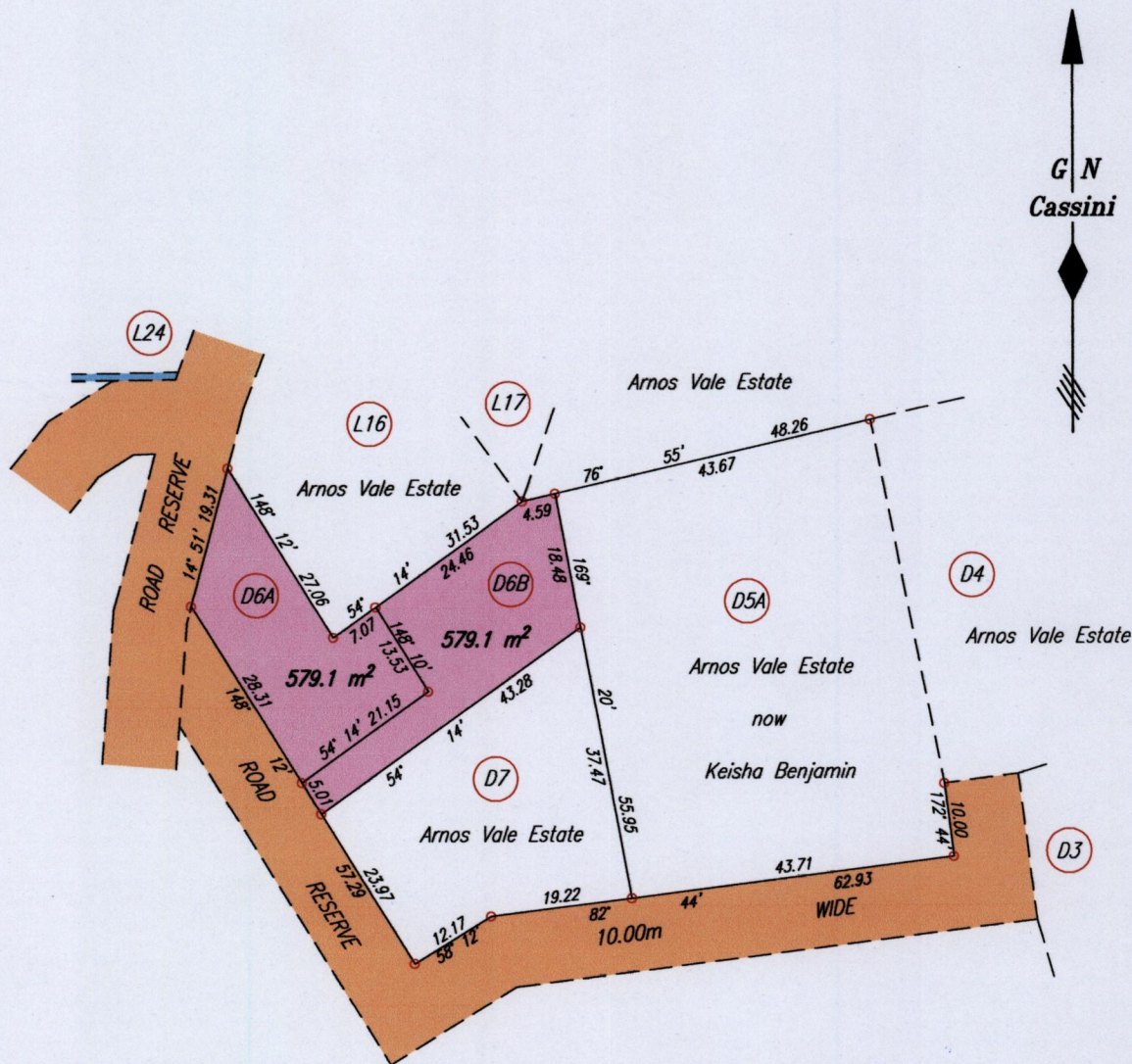
1556

219

Cadastral Sheet L.12.N 1C & 2D  
Ward of Tobago  
Parish of St. David

Process ID#109271

ARNOS VALE



Coordinates of G (tr.fd.): 0745672mE, 1241976mN (From General Plan)  
 U.T.M. 20 WGS 84 (+/- 4.00m)  
 G.P.S Direct Observation using hand-held receiver

SCALE 1:1000  
 Distances are in METRES

- Denotes Iron put except where otherwise stated
- Bearings are Cassini Grid based on Solar Observations

PLAN of 2 Parcels of land coloured pink in the Ward of Tobago  
 Containing together one thousand one hundred and fifty-eight point two square metres  
 Surveyed by me, with due authority, in March 2015 for Land Vision Ltd.

Certified Correct in accordance with Regulation 25 (1) of The Land Surveyors' Regulations 1998,

Entered

MINISTRY OF FOOD PRODUCTION  
 # LAND AND MARINE AFFAIRS  
 12 APR 15 2015  
 Lands & Surveys Division

*[Handwritten Signature]*  
 .....TTLS