

1556

216

Process No. 109263

U.P.I.N. No.

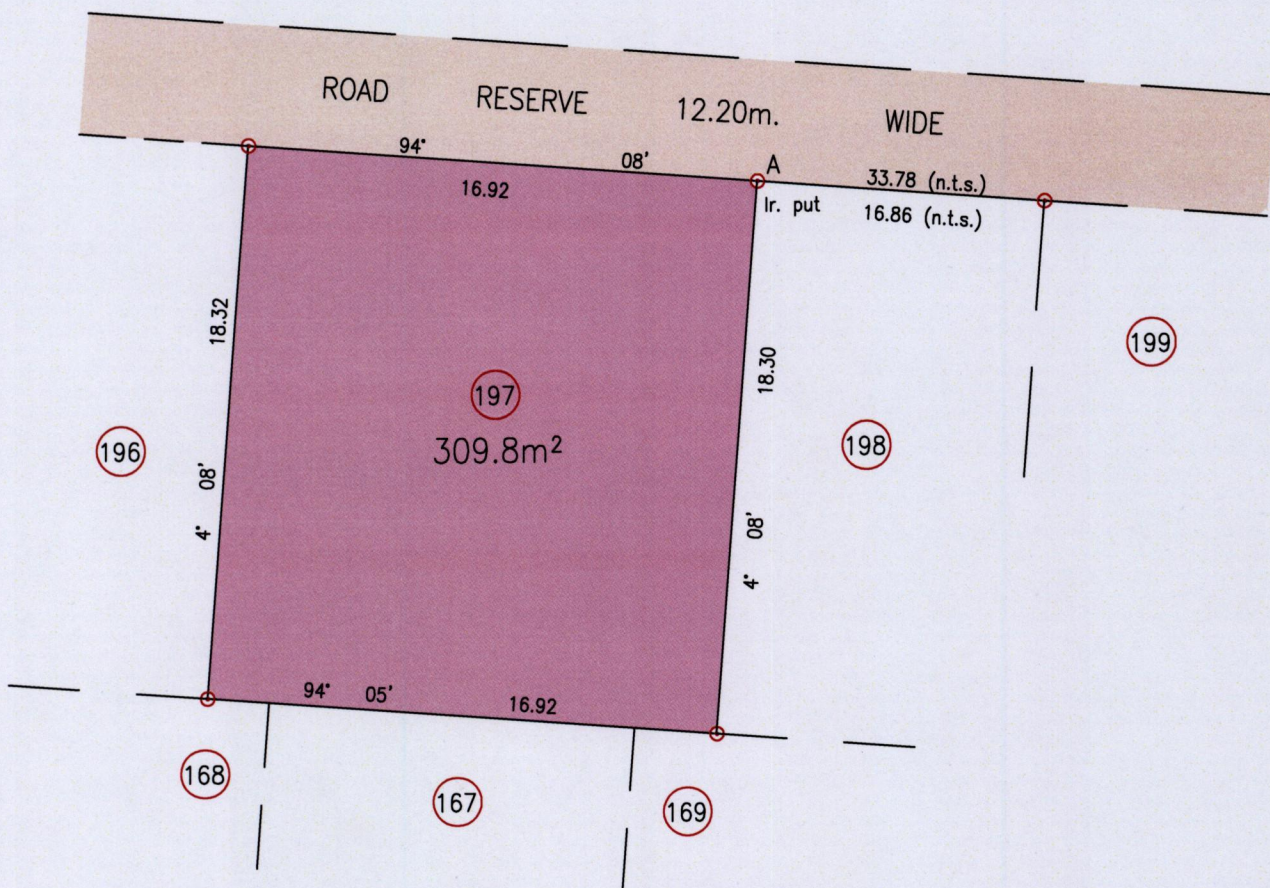

Cadastral Sheet $\frac{1E}{6/a/4}$, I.21.B.

Ward of Tobago

Parish of St. Patrick

"MILFORD COURT, BON ACCORD"

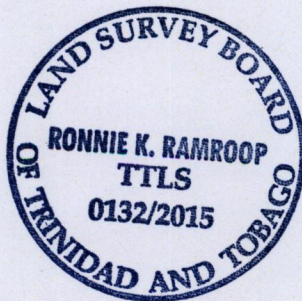
Vide Plan A.M.53



A	E 737941
	N 1234247

Reliability Error ± 9.0 m.

Coordinates are U.T.M. Zone 20, Naparima 1955
Obtained from Handheld GPS Receiver




SCALE 1:250
Distances are in Metres

Bearings are U.T.M. Zone 20 Grid based on Solar Obs.

⊙ Denotes Iron Found unless otherwise stated

Plan of a Parcel of land coloured pink in the Ward of Tobago
Containing three hundred and nine point eight square metres
Redefined by me, with due authority, in November 2014 at the request of
The Division of Settlements and Labour, Tobago House of Assembly
Certified correct in accordance with Regulation 25(1) of the Land Surveyors Regulations 1998.



[Signature]

Trinidad & Tobago Land Surveyor ... 13th April 2015

Entered