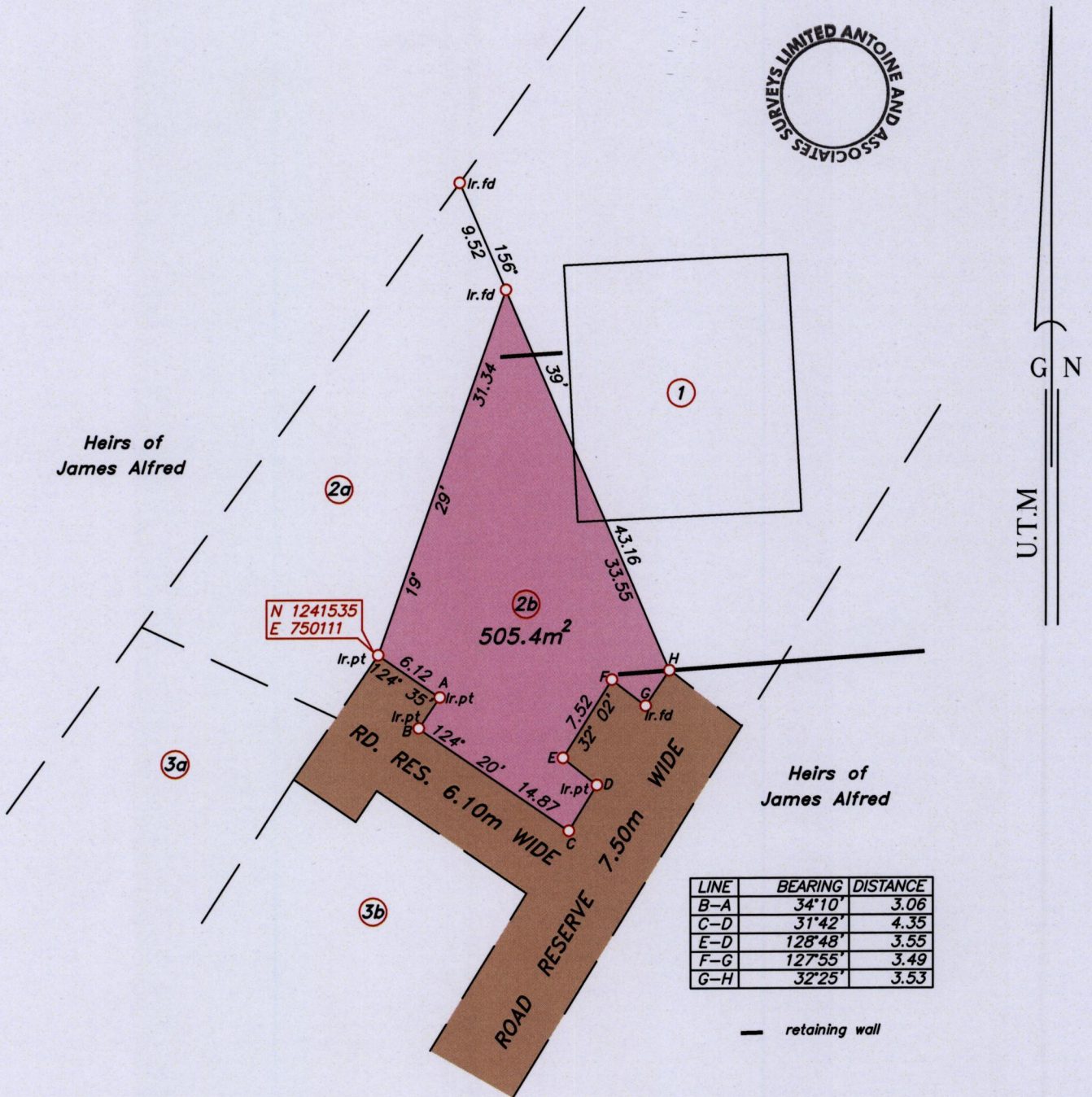



U.P.R.N.....

Process J2#109262

Cadastral Sheet 1.13.M <sup>2D</sup>/<sub>6/d/4</sub>  
Ward of Tobago  
Parish of St. George  
MASON HALL



LINE	BEARING	DISTANCE
B-A	34°10'	3.06
C-D	31°42'	4.35
E-D	128°48'	3.55
F-G	127°55'	3.49
G-H	32°25'	3.53

— retaining wall

Note- UTM Zone 20 (WGS 84) Coordinates obtained from hand held GPS receiver  
± 5.00m

○ Denotes spike put, except otherwise stated.

Bearings are U.T.M grid based on solar observations


Distances are in metres

PLAN of a parcel of land coloured pink in the Ward of Tobago  
Containing five hundred and five point four square metres.


Surveyed by me, with due authority on 19th March 2015 for Dayne Phillip

Certified Correct in accordance with Regulation 25 (1) of the Land Surveyors Regulations 1998.

Entered



Trinidad & Tobago Land Surveyor..... April .....2015.



SCALE 1:500