



1555

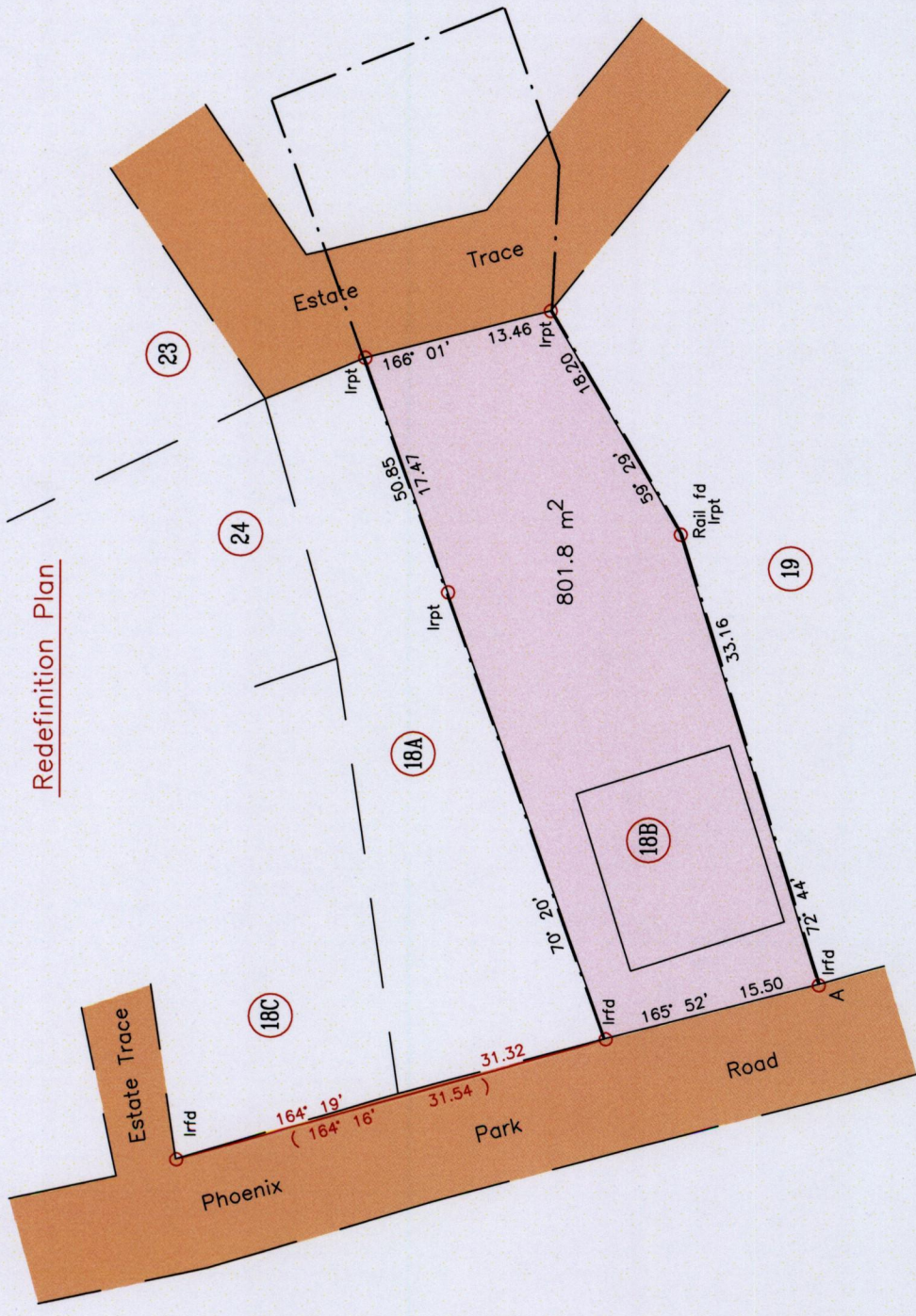
224

Ward of Couva  
County of Caroni  
Cadastral Sheet D.17.I. 43E  
Phoenix Park



Iron A  
1148433 mN  
668236 mE

— — Fence  
SCALE 1/500  
Distances are in metres



Redefinition Plan

Bk. 1181 fol. 21  
Process # 10335

Coordinates are U.T.M. 20, Naparima (+/-3.0m)  
Bearings are Cassini Grid based on Solar Observations  
PLAN of a parcel of land coloured pink in the Ward of Couva  
Containing eight hundred and one point eight square metres  
Surveyed by me with due authority, in May, 2015 for Deekie Angela Mohammed  
Certified Correct in accordance with Regulation 25 (1) of The Land Surveyors Regulations 1998  
Entered on.....  
..... F.F.A. M.....

Trinidad & Tobago Land Surveyor. . . 29/6/ . . . 2015