

1555

221

"Sub-Division"

Cadastral Sheet D.12.D ^{33F}/_{4/d}

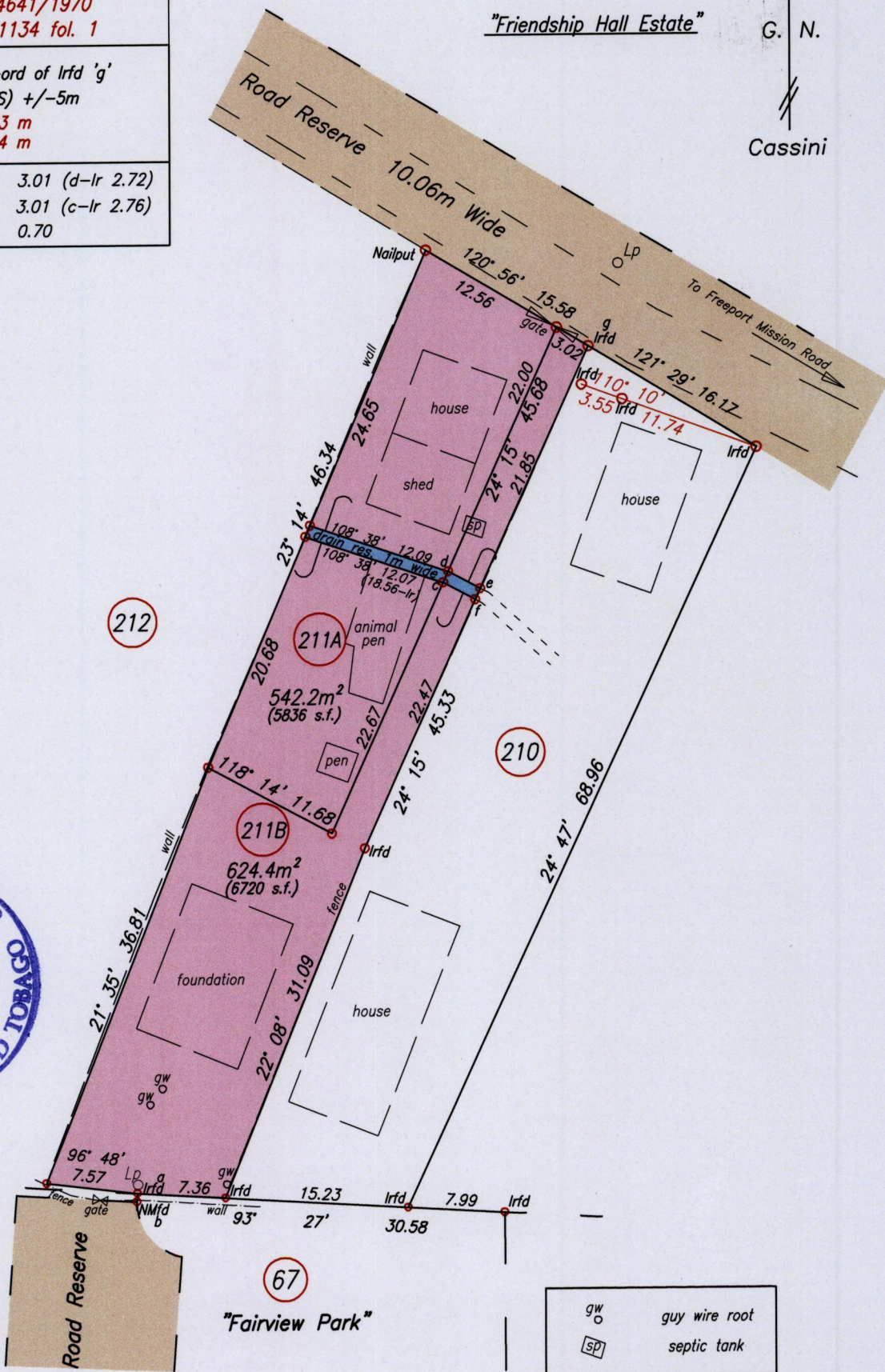

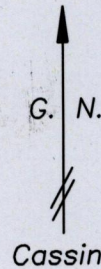
Ward of Montserrat

County of Caroni

Process ID# 110326

Vide	RD#4641/1970
	Bk. 1134 fol. 1
UTM (Nap.) co-ord of ltrfd 'g'	
(Handheld GPS) +/-5m	
	N 1156623 m
	E 673414 m
d-e	118° 07' 3.01 (d-lr 2.72)
c-f	118° 05' 3.01 (c-lr 2.76)
a-b	182° 50' 0.70

"Friendship Hall Estate"



now or formerly
Craven
Ramchatesingh
Co. Ltd

"Fairview Park"


gw	guy wire root
SP	septic tank

- Denotes iron put unless otherwise stated
- Bearings are Cassini and based on solar observations

SCALE 1:500

Distances are in metres

Plan of 2 parcels of land coloured pink in the Ward of Montserrat
 Containing together one thousand one hundred and sixty-six point six square metres.
 Surveyed by me, with due authority, in June 2015 for Ambrosine James.
 Certified Correct in accordance with Regulation 25 (1) of The Land Surveyors Regulations 1998,



Entered On

Trinidad & Tobago Land Surveyor. 26/June/2015

442