

1555


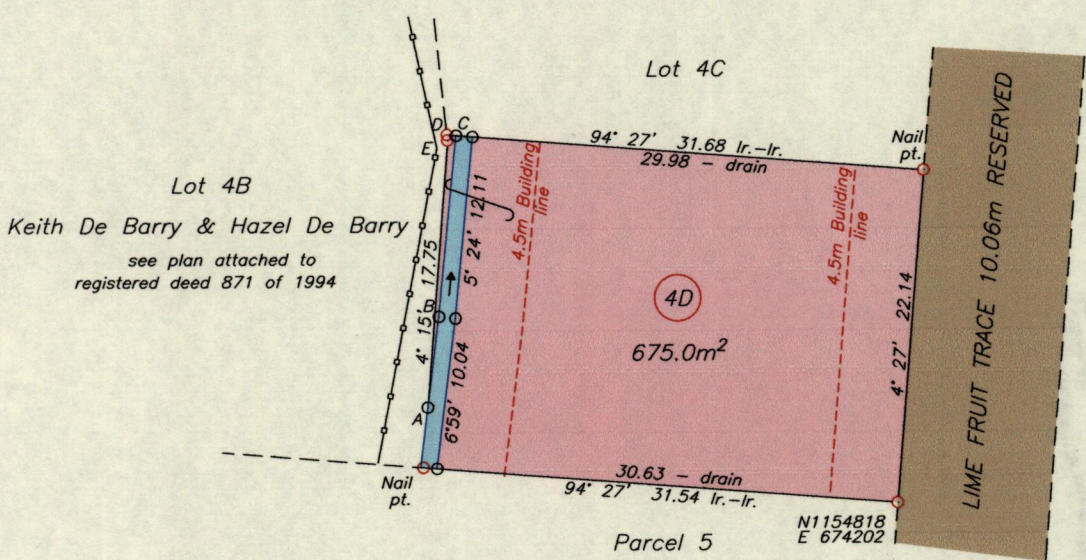
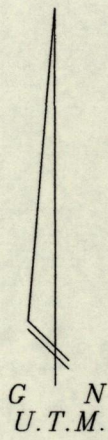
212

Cadastral Sheet D.13.E. $\frac{43C}{2/b}$


Ward of Montserrat

County of Caroni

Process ID# 110263



Station	Bearing	Distance	Station
A	6° 59'	6.06	B
B	5° 24'	12.07	C
D	173° 43'	0.38	E



○ Denotes Iron fd. unless otherwise stated
 Co-ordinates are UTM zone 20N Naparima Datum +/-5m obtained from hand held GPS.
 Bearings are U.T.M. grid based on Solar Observations.
 Note: To obtain compass bearings add 18 minutes.

Vide Bk.1535 fol.5
 SCALE 1/500
 Distances are in metres

PLAN of a Parcel of land coloured pink in the Ward of Montserrat
 Containing six seven five point zero square metres

Redefined by me, with due authority, in June 2015 for Jean Paul Heinz
 Certified Correct in accordance with Regulation 25 (1) of the
 Land Surveyors Regulations 1998

Checked by..... *R. P. Heinz*
 Entered..... Trinidad & Tobago Land Surveyor. *13th June 2015*

