

1555

2019

U.P.R.N.

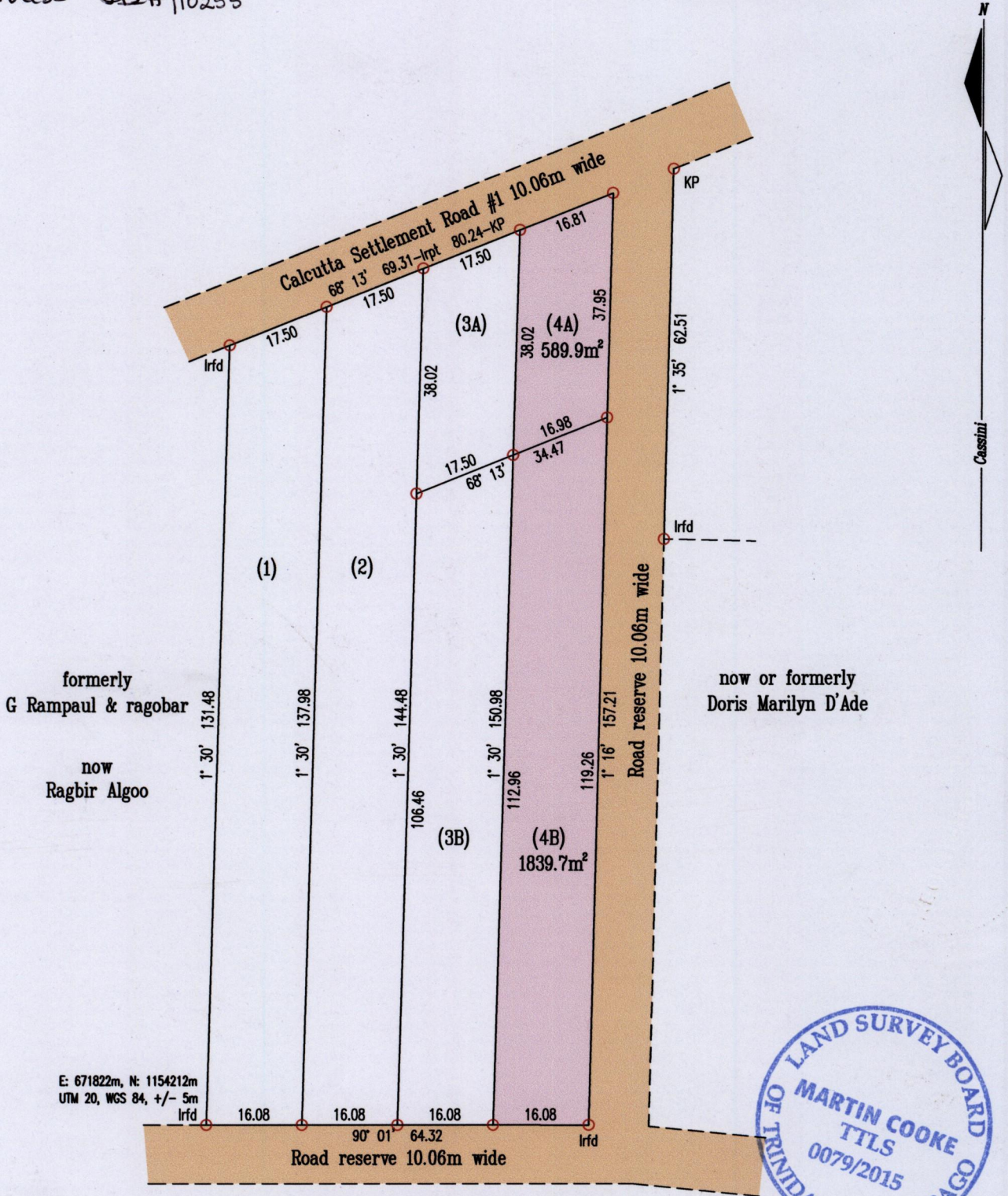
Cadastral Sheet $\frac{23F}{2/c}$, D.12.K

Registered Deed # 6458 of 1956

Ward of Couva

Process LD# 110255

County of Caroni




formerly
G Rampaul & ragobar

now
Ragbir Algoo

now or formerly
Doris Marilyn D'Ade

E: 671822m, N: 1154212m
UTM 20, WGS 84, +/- 5m




Vide: Verdant Vale Estate now Rampersad Motilal
Plan JC 97
Plan JC 70

○ Denotes Iron Put unless otherwise stated
Bearings are Cassini Grid based on Solar Obs.

Scale 1 : 1000
Distances are in metres

Plan of two (2) Parcels of land coloured pink in the Ward of Couva
Containing together two thousand four hundred & twenty-nine point six square metres
Surveyed by me, with due authority, in January 2011 at the request of Sheila Mohammed & oths
Certified correct in accordance with Regulation 25(1) of the Land Surveyors' Regulations 1998

Entered on Trinidad & Tobago Land Surveyor 17th June 2015



39700212