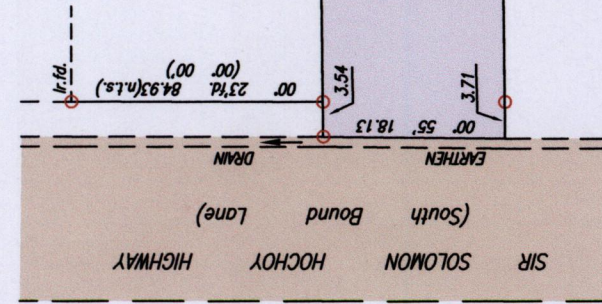


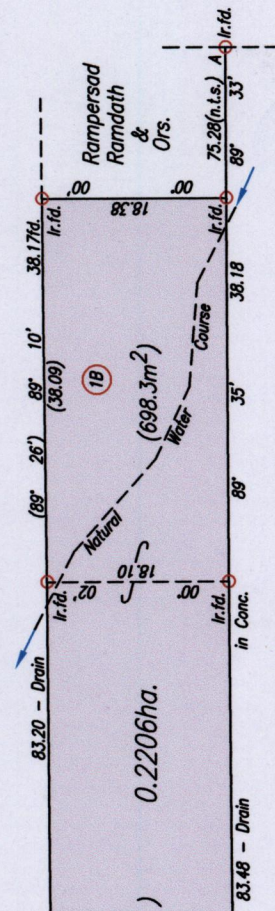
Ref.: Reg. Deed No. 2006 0201 2902 Plot A
 Ref.: Reg. Deed No. 2006 0201 2760 Plot B
 Ref.: Bk. 932 Fol. 240

Process *53#110253*



Cadastral Sheet D.13.E. 33F
 4/d
 Ward of Montserrat
 County of Caroni
Freeport

(Freeport Presbyterian School)
 The Incorporated Trustees of the
 Presbyterian Church in Trinidad.



②
 now or formerly Andy Rampath
 Ref.: Bk. 1278 Fol. 30

A : 674212mE, 1156353mN
 (U.T.M. 20 WGS 84 (+/-5m))
 Coordinates obtained from
 handheld GPS.

Cassini
 G I W
 1555


- Denotes E.P. = Electrical Pole
 - ===== Denotes Overhead Electrical Lines
 - Denotes Iron put except otherwise stated.
- Bearings are Cassini Grid based on Solar Observations.
 PLAN of a Parcel of land coloured pink in the Ward of Montserrat
 Containing zero point two two zero six hectare
 Redefined by me, with due authority, in May, 2015 at the request of Lillian Seudath & Rishma Denise Seudat.
 Certify Correct in accordance with Regulation 25(1) of the Land Surveyors' Regulations 1998

SCALE 1:750
 Distances are in Metres



Winston Ramcharan

Entered Trinidad & Tobago Land Surveyor June 2015



2018