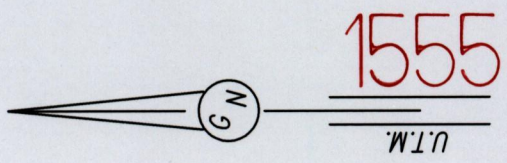



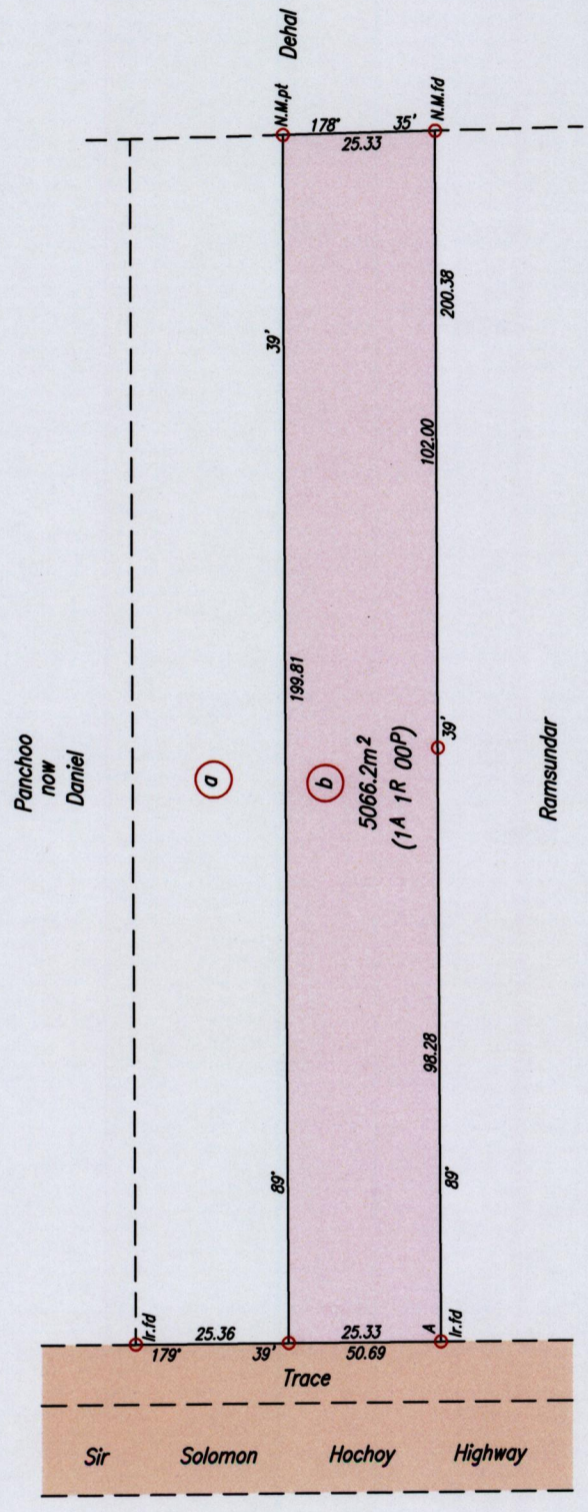
33F
Cadastral Sheet 4/d
Ward of Montserrat
County of Caroni

Press #110231

U.R.P.N.



201



SCALE 1/1250
Distances are in metres

Point A
Co-ordinates obtained by Hand Held G.P.S. (Nap. Datum Zone 20)
Accuracy ± 3m
E 673829m
N 1155942m

Note: To obtain Cassini bearing + 18 minutes
○ Denotes Iron put except otherwise stated
Bearings are U.T.M. Grid based on Solar Observations
Plan of a Parcel of land coloured pink in the Ward of Montserrat
Containing five thousand and sixty six point two square metres
Surveyed by me, with due authority, on 11th May 2015 for Kenrick M. Rampial
Certified Correct in accordance with Regulation 25 (1) of the Land Surveyors' Regulations 1998

Entered on
Trinidad & Tobago Land Surveyor
Ganeshdath Ramcharitar
5/6
2015

