
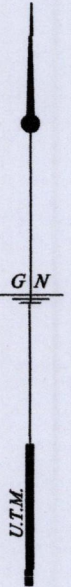
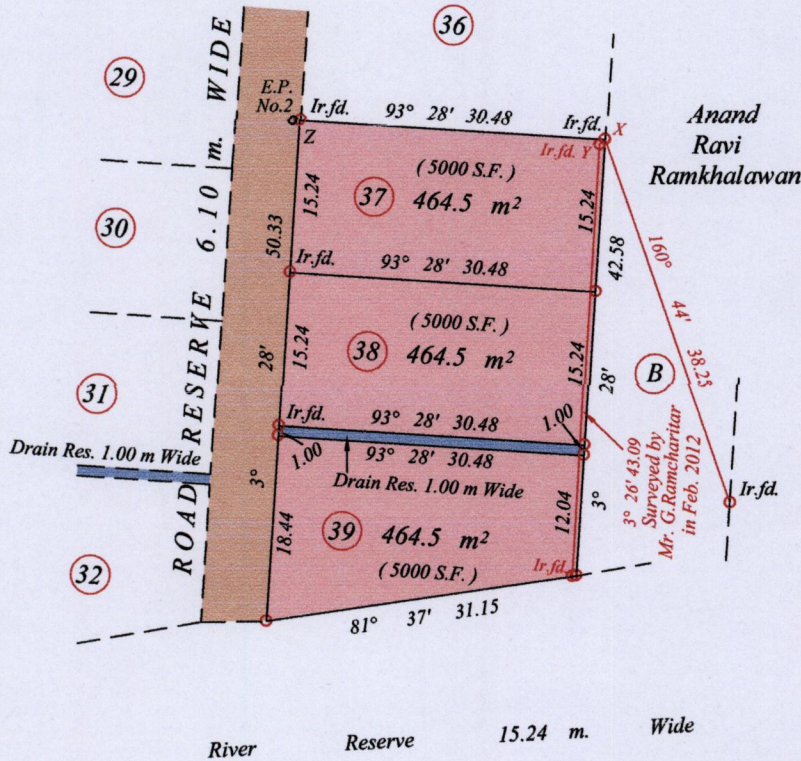


AMENDED PLAN  
DE 2012014760033D081


Ward of Montserrat  
County of Caroni  
Cadastral Sheet D. 12 P. 43 C  
2/c

Process ID# 109603

CALCUTTA No. 1



X - Y 226° 30' 0.72  
 Z - E.P. No. 2 = 273° 45' 0.31  
 Z = N 1152912 E 672086  
 U.T.M. Zone 20 Naparima +/- 5.00 m  
 Hand Held G.P.S.



○ Denotes Iron Put Except  
Otherwise Stated

SCALE : 1 : 750

Note: Bearings are U.T.M. grid based on solar observations Distances are in metres  
 PLAN of 3 Parcels of land coloured pink in the Ward of Montserrat  
 Containing together one thousand three hundred and ninety three point five square metres  
 Surveyed by me, with due authority, in March 2014 at the request of Kenneth Ramdhanie  
 Certified Correct in accordance with Regulation 25 (1) of the Land Surveyors  
 Regulations 1998.

..... Shervon Phriday .....

Entered on ..... Trinidad & Tobago Land Surveyor . May 25<sup>th</sup> 2015

