

1555

1839

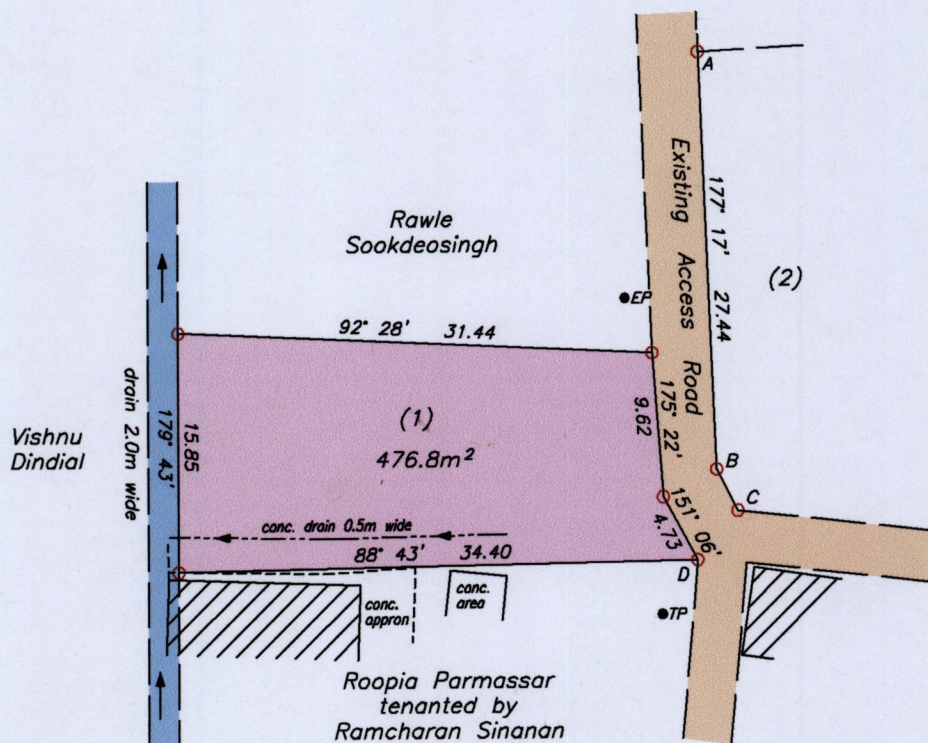
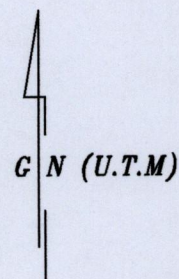
Process J2#109591

Cadastral Sheet $\frac{43C}{1/a}$ (D.12.F)

Ward of Couva

County of Caroni

Ref: Deed # 201500125915



A = N 1155301
 E 669754

B - C 152° 41' 3.06
 D - C 39° 13' 4.18

EP.....Electricity Pole
 TP.....Telephone Pole




Notes: U.T.M 20 Naparima (GPS +/- 3.0m)
 ○ Denotes Iron found unless otherwise stated
 Bearings are UTM grid based on solar observations
 To obtain Cassini bearings add 18 minutes

SCALE 1:500
 Distances are in METRES

PLAN of a Parcel of land coloured pink in the Ward of Couva.
 Containing four hundred and seventy-six point eight square metres.
 Surveyed by me, with due authority, in April 2015 at the request of
 Sintra Ramsaran-Balkaran & Naitram Balkaran.
 Certified Correct in accordance with Regulation 25 (1) of the Land Surveyors Regulations 1998.

Entered on.....

Curtis Gokool



Trinidad and Tobago Land Surveyor..... May 202015

56P