

1555

1834

U.P.R.N. No.

Amended Plan

Cadastral Sheet (D.12.L.), 43C

Ward of Montserrat 2/b

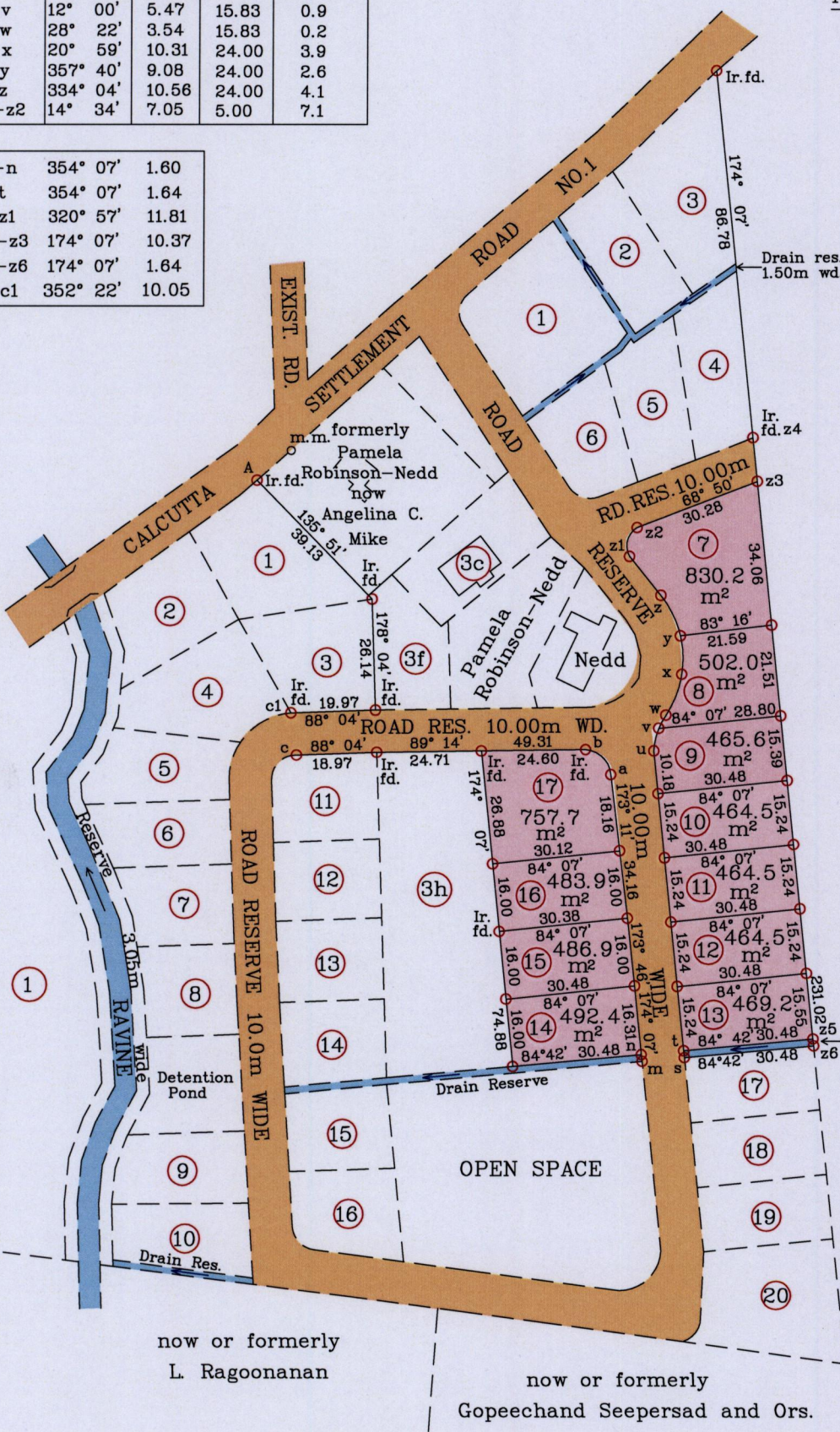
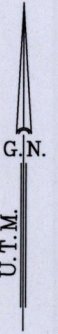
County of Caroni

Process *SH 109572*


Freeport

Sta.	Bear.	Dist.	Rad.	Seg.(m <sup>2</sup> )
a-b	314° 56'	8.43	6.50	9.0
u-v	12° 00'	5.47	15.83	0.9
v-w	28° 22'	3.54	15.83	0.2
w-x	20° 59'	10.31	24.00	3.9
x-y	357° 40'	9.08	24.00	2.6
y-z	334° 04'	10.56	24.00	4.1
z1-z2	14° 34'	7.05	5.00	7.1

m-n	354° 07'	1.60
s-t	354° 07'	1.64
z-z1	320° 57'	11.81
z4-z3	174° 07'	10.37
z5-z6	174° 07'	1.64
c-c1	352° 22'	10.05



Reg. Deed 6453/1951  
 3.2375ha. (8A OR OOP)  
 Heirs of Egbert Valley



now or formerly L. Ragoonanan

now or formerly Gopeechand Seepersad and Ors.

A-m.m. 48° 22' 10.65

Ir.f.d.(A) - 673029mE  
 1154811mN  
 UTM.zone20,WGS84(+/-5.0m)  
 (Hand held G.P.S. Coordinates)

Vide Bk.1188 Fol.170  
 Ref: Reg.Deed No.9680/1983  
 SCALE 1/1500  
 Distances are in metres

o Denotes Iron put unless otherwise stated

Bearings are U.T.M. Grid based on Solar Observations

Plan of eleven Parcels of land coloured pink in the Ward of Montserrat


Containing together five thousand eight hundred and eighty one point four square metres

Surveyed by me,with due authority in July 2013 for Viganand Maharaj

Certified Correct in accordance with Regulation 25(1) of the Land Surveyors Regulation 1998

Entered on.....

.....  
*Gerard Buchun*  
 Trinidad and Tobago Land Surveyor(TTLS)..... *25/05/15*



Trinidad and Tobago Land Surveyor(TTLS).....

*UGP/11CP*