

1555

1833

U.P.R.N. No.

Amended Plan

Cadastral Sheet D.12.L, 43C

Ward of Montserrat

2/b

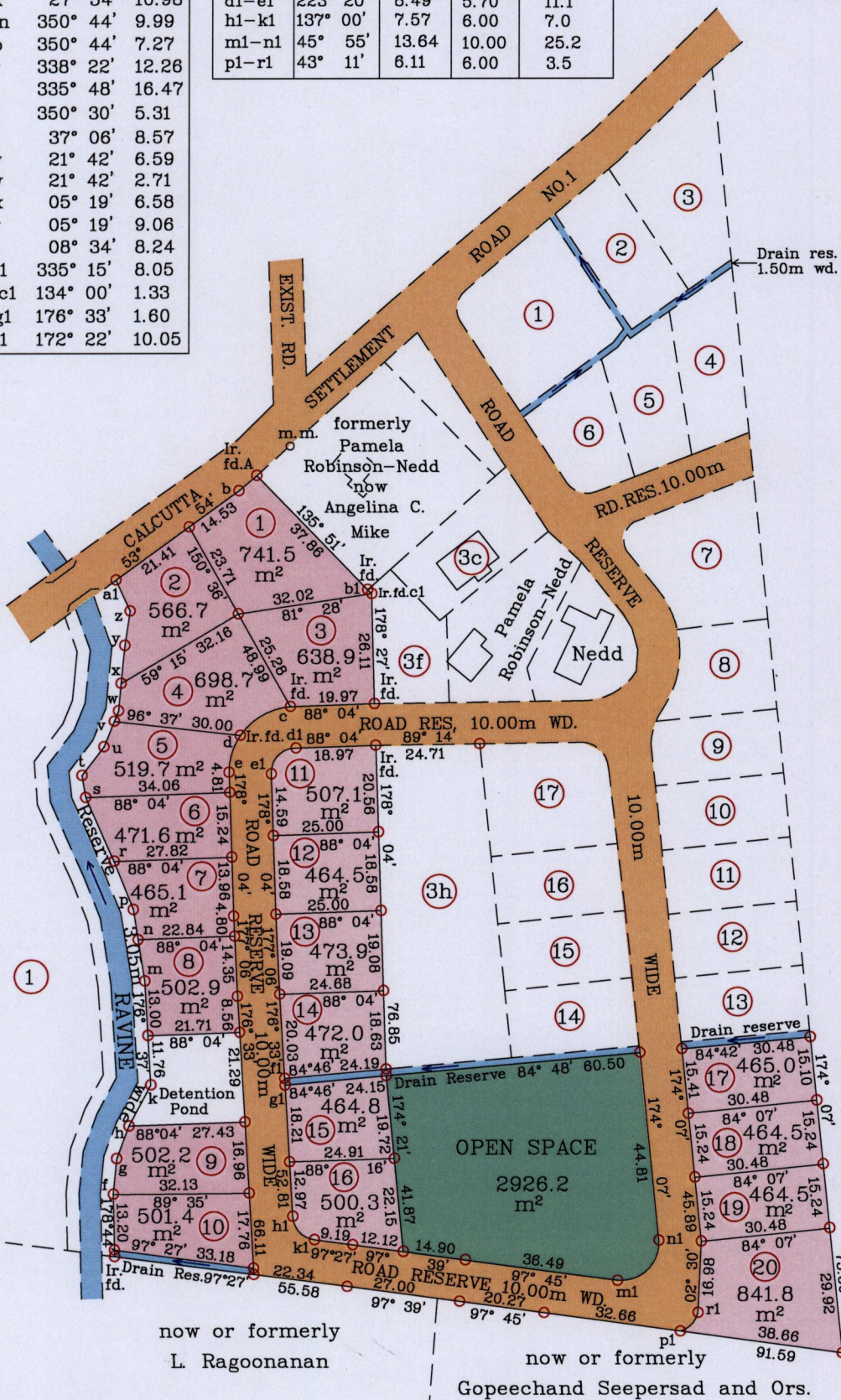

County of Caroni

Freeport

Process SDA 109570

A-b	229° 28'	5.57
f-g	05° 14'	8.51
g-h	20° 33'	8.29
h-k	27° 54'	10.98
m-n	350° 44'	9.99
n-p	350° 44'	7.27
p-r	338° 22'	12.26
r-s	335° 48'	16.47
s-t	350° 30'	5.31
t-u	37° 06'	8.57
u-v	21° 42'	6.59
v-w	21° 42'	2.71
w-x	05° 19'	6.58
x-y	05° 19'	9.06
y-z	08° 34'	8.24
z-al	335° 15'	8.05
b1-c1	134° 00'	1.33
f1-g1	176° 33'	1.60
c-d1	172° 22'	10.05

Sta.	Bear.	Dist.	Rad.	Seg.(m <sup>2</sup> )
c-d	239° 42'	13.73	15.70	-14.6
d-e	196° 47'	9.18	15.70	-4.2
d1-e1	223° 20'	8.49	5.70	11.1
h1-k1	137° 00'	7.57	6.00	7.0
m1-n1	45° 55'	13.64	10.00	25.2
pl-r1	43° 11'	6.11	6.00	3.5



Reg. Deed 6453/1951  
 3.2375ha. (8A OR OOP)  
 Heirs of Egbert Valley



A-m.m. 48° 16' 10.58

Ir.fd.(A) - 673029mE  
 1154811mN  
 UTM.zone20,WGS84(+/-5.0m)  
 (Hand held G.P.S. Coordinates)

Vide Bk.1188 Fol.170  
 Ref: Reg.Deed No.9680/1983

SCALE 1/1500  
 Distances are in metres

o Denotes Iron put unless otherwise stated

Bearings are U.T.M. Grid based on Solar Observations


Plan of twenty Parcels of land coloured pink in the Ward of Montserrat

Containing together ten thousand seven hundred and twenty seven point one square metres  
 Surveyed by me,with due authority in January 2013 and January 2015 for Viganand Maharaj  
 Certified Correct in accordance with Regulation 25(1) of the Land Surveyors Regulation 1998  
 Entered on.....

Trinidad and Tobago Land Surveyor(TTLS).....

*Gerard Buchan*

25/05/2015



45P/201P