

1555

1832

U.P.R.N. No.

Cadastral Sheet D.12.H, 33 F

Reg. Deed No. DE 9670/1971

Ward of Montserrat

4/d

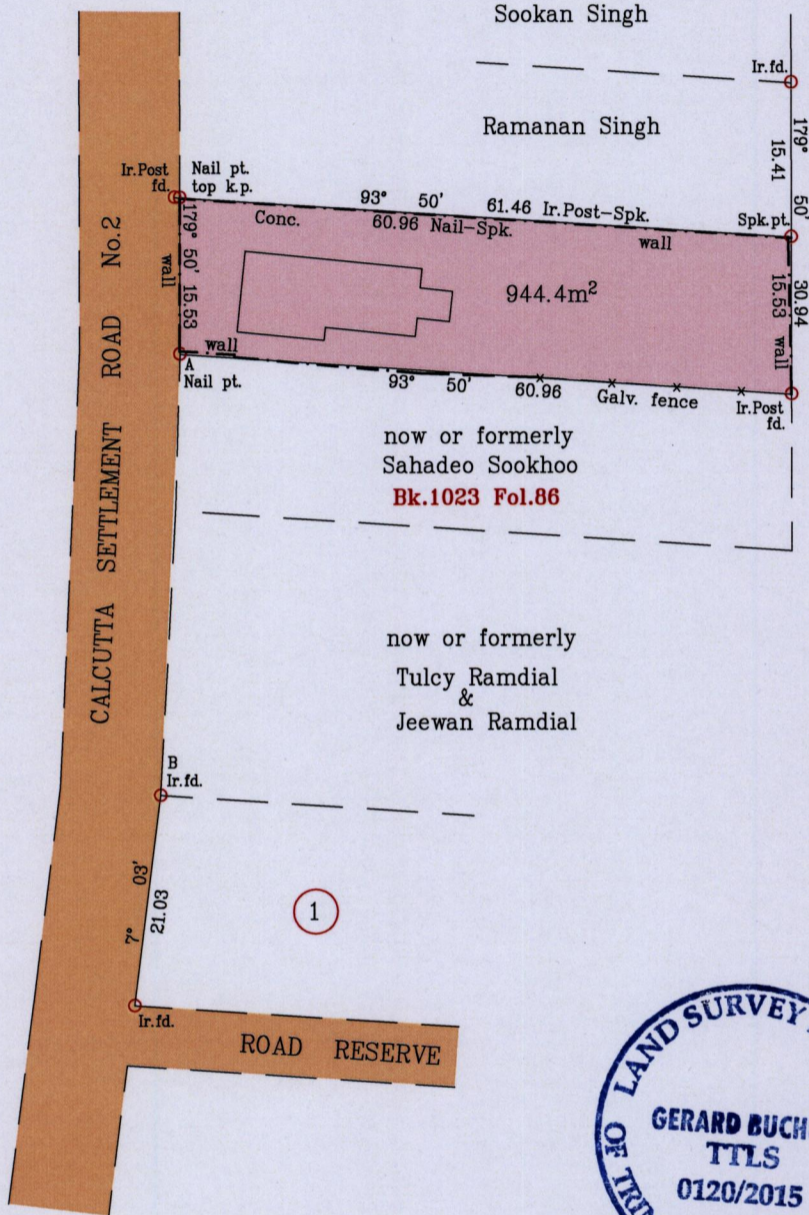
Freeport

County of Caroni

Process ID# 109567

G.N.


Cassini



now or formerly
Tulcy Ramdial
&
Jeewan Ramdial

now or formerly
Sahadeo Sookhoo
Bk.1023 Fol.86

now or formerly
Tulcy Ramdial
&
Jeewan Ramdial



Nail put(A) - 673824mE
1156265mN
UTM. Zone20,WGS84(+/-5.0m)
Hand Held G.P.S. Coordinates.

A-B 182° 28' 43.90

Vide:Bk.1228 Fol.53

SCALE 1/ 750

Distances are in metres

Bearings are Cassini Grid based on Solar Observations.

Plan of a Parcel of land coloured pink in the Ward of Montserrat

Containing nine hundred and forty four point four square metres

Surveyed by me,with due authority in May 2015 for Fareed Sahajad


Certified Correct in accordance with Regulation 25(1) of the Land Surveyors Regulation 1998.

Entered on.....

Gerard Buchun
.....

Trinidad and Tobago Land Surveyor(TTLS).....

25/05/2015



4.