

1555

1831

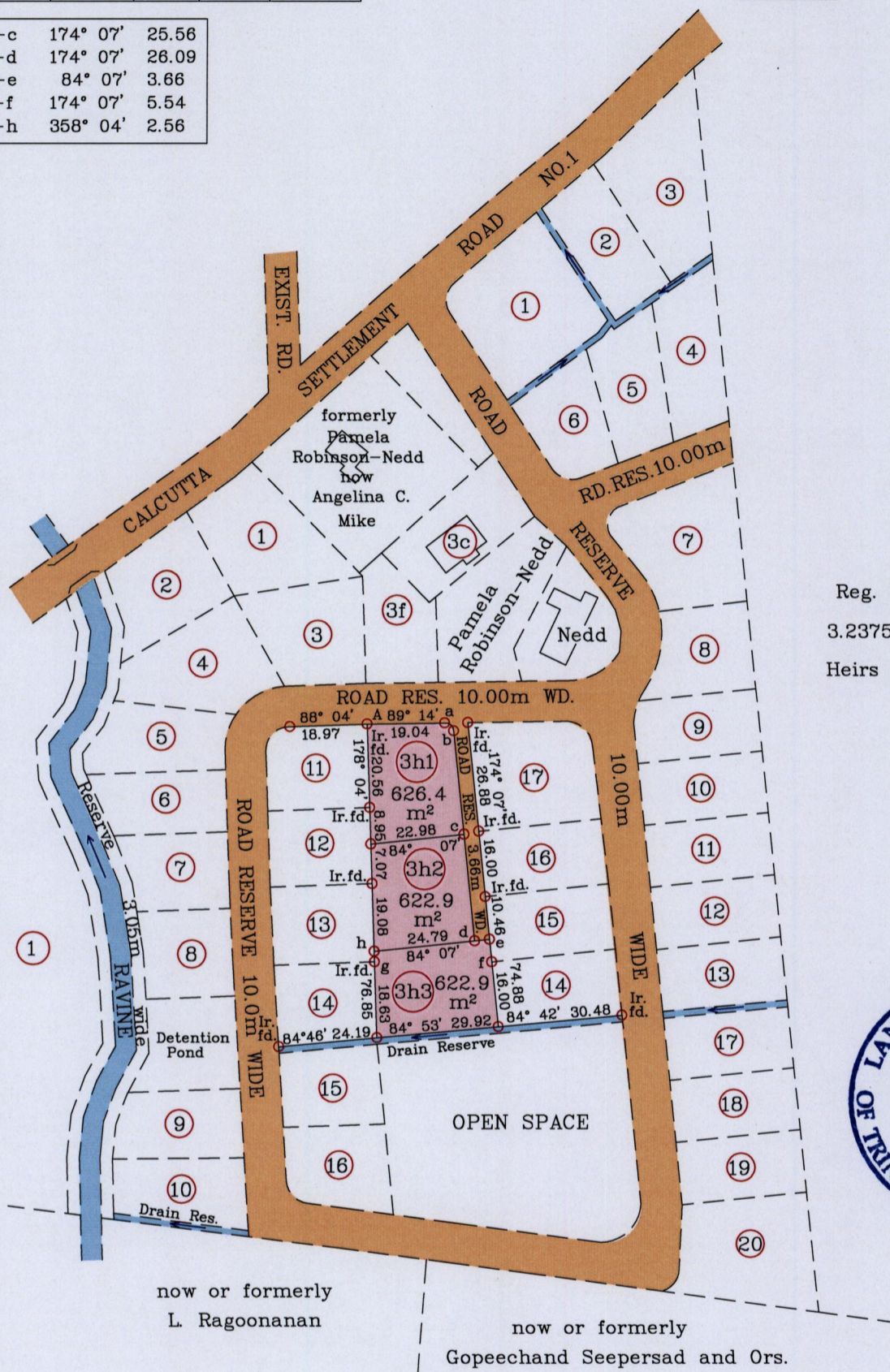
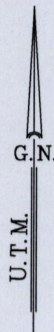
U.P.R.N. No.

Cadastral Sheet D.12.L, 43C  
Ward of Montserrat 2/b  
County of Caroni  
Freeport


Process ID# 109562

Sta.	Bear.	Dist.	Rad.	Seg.(m <sup>2</sup> )
a-b	131° 44'	2.95	2.00	1.3

b-c	174° 07'	25.56
c-d	174° 07'	26.09
d-e	84° 07'	3.66
e-f	174° 07'	5.54
g-h	358° 04'	2.56



Reg. Deed 6453/1951  
3.2375ha. (8A OR OOP)  
Heirs of Egbert Valley




Ir.fd.(A) - 673057mE  
1154747mN  
UTM.zone20,WGS84(+/-5.0m)  
(Hand held G.P.S. Coordinates)

Vide Bk.1188 Fol.170  
Ref: Reg.Deed No.9680/1983

SCALE 1/1500  
Distances are in metres

o Denotes Iron put unless otherwise stated  
Bearings are U.T.M. Grid based on Solar Observations  
Plan of three Parcels of land coloured pink in the Ward of Montserrat  
Containing together one thousand eight hundred and seventy two point two square metres  
Surveyed by me,with due authority in May 2015 for Viganand Maharaj  
Certified Correct in accordance with Regulation 25(1) of the Land Surveyors Regulation 1998  
Entered on.....

..... Gerard Buchun .....  
Trinidad and Tobago Land Surveyor(TTLS)..... 25/05/2015



40P/40P