

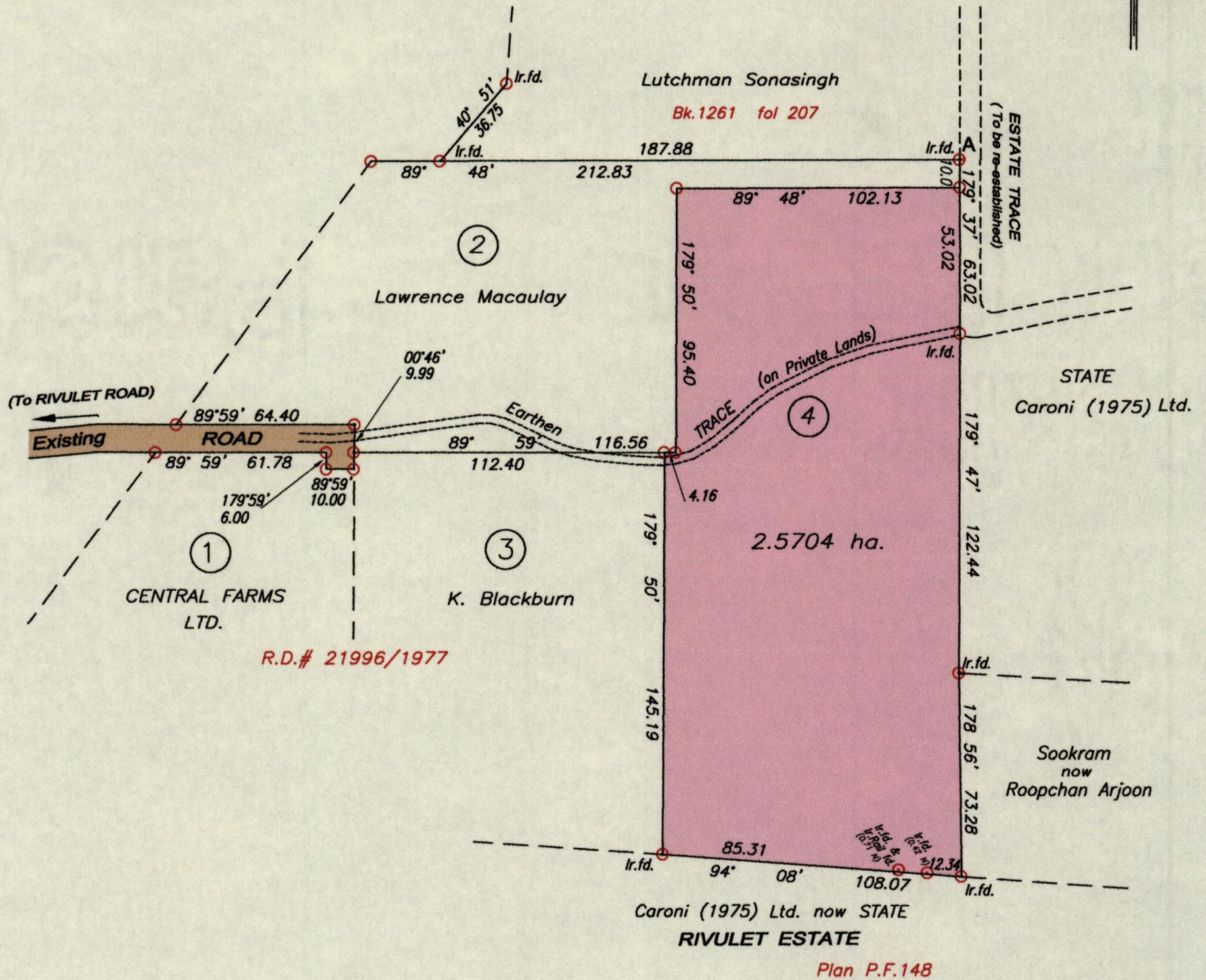
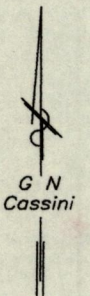
1555

1830

Process J2H 109559

Cadastral Sheet  $\frac{43C}{4/a}$  (D.17.D)  
Ward of Montserrat  
County of Caroni

RECTIFICATION SURVEY



A = N 1151523  
E 672388

Coordinates are UTM Zone 20N  
Naparima Datum +/- 5.0m  
(Hand Held GPS)

Vide: Bk. 243 fol. 2  
Bk. 243 fol. 3  
Bk. 243 fol. 5

○ Denotes Iron put except where otherwise stated  
Bearings are based on Solar observations


SCALE 1 : 2500  
Distances are in metres

Rectification Survey of a Parcel of land coloured pink in the Ward of Montserrat  
Containing two point five seven zero four hectares. (6A-1R-16P)

Surveyed by me, with due authority, in January 2015 for Reginald Cipriani


Certified correct in accordance with Regulation 25 (1) of the Land Surveyors Regulations 1998.

Entered.....



Trinidad & Tobago Land Surveyor (TTLS)

15 May 2015



490