

1555

177

43F

Cadastral Sheet 4/a/2 D.17.P.

Ward of Couva

County of Caroni


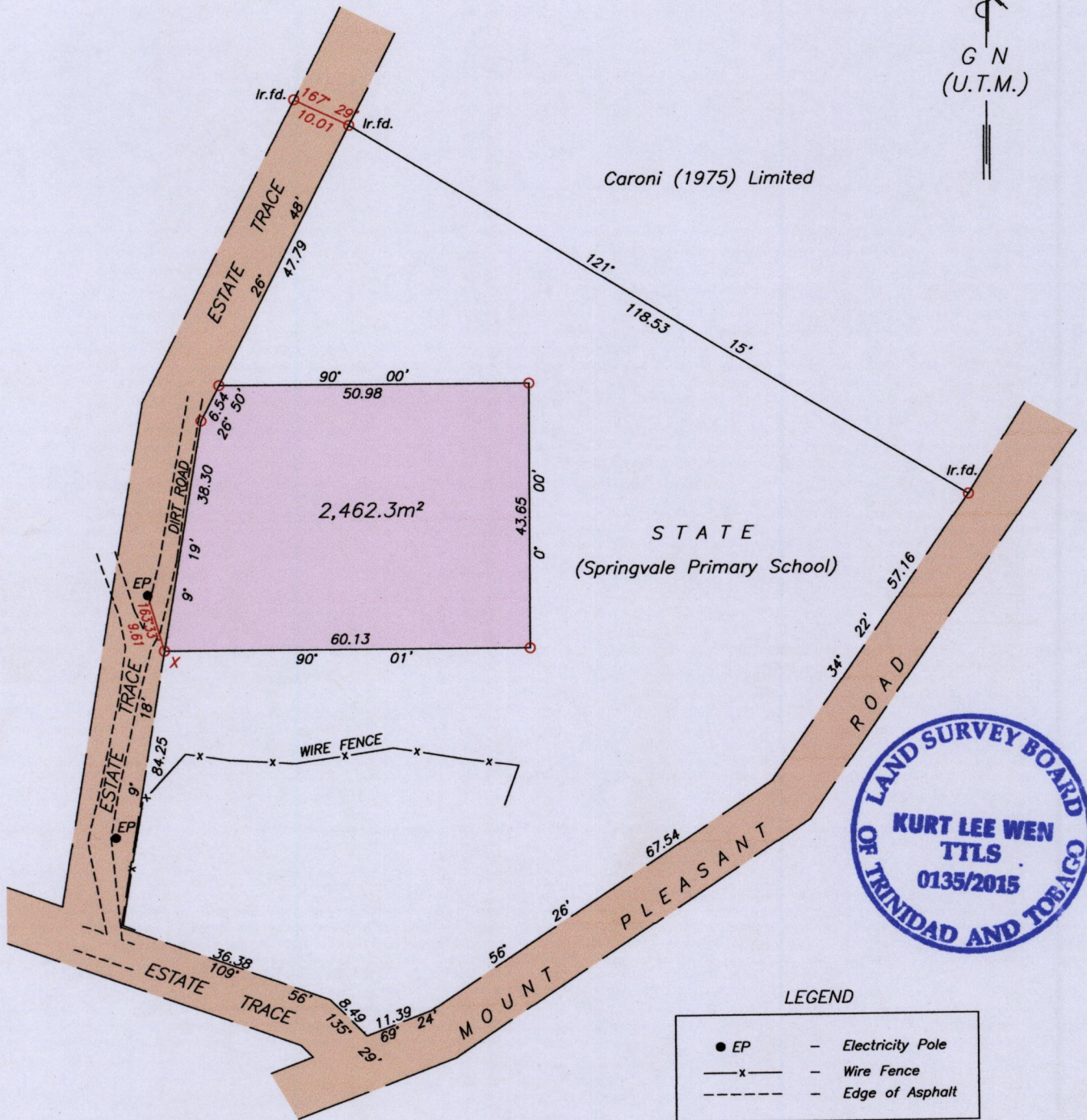
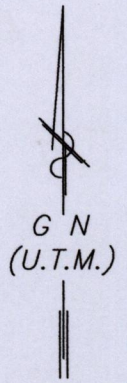
SPRINGVALE

Process Id+109536

REFERENCE:

Bk.1140 Fol.180

S.O.59/93



LEGEND

● EP	- Electricity Pole
—x—	- Wire Fence
- - - -	- Edge of Asphalt

x = N 1147150 +/- 5.0m
 E 672402
 UTM 20 Naparima 1955 Datum
 Hand Held GPS

SCALE 1:1000

Distances are in METRES

○ Denotes Iron put unless otherwise stated
 Bearings are U.T.M. Grid based on Solar observations

PLAN of a Parcel of land coloured pink in the Ward of Couva
 Containing two thousand four hundred and sixty two point three square metres
 Surveyed by me, with due authority, in March 2015 at the request of
 The Education Facilities Company Limited
 Certified correct in accordance with Regulation 25 (1) of the Land Surveyors Regulations 1998.

Kurt Lee Wen T.T.L.S.

Entered on

Trinidad & Tobago Land Surveyor

May 22 2015

