


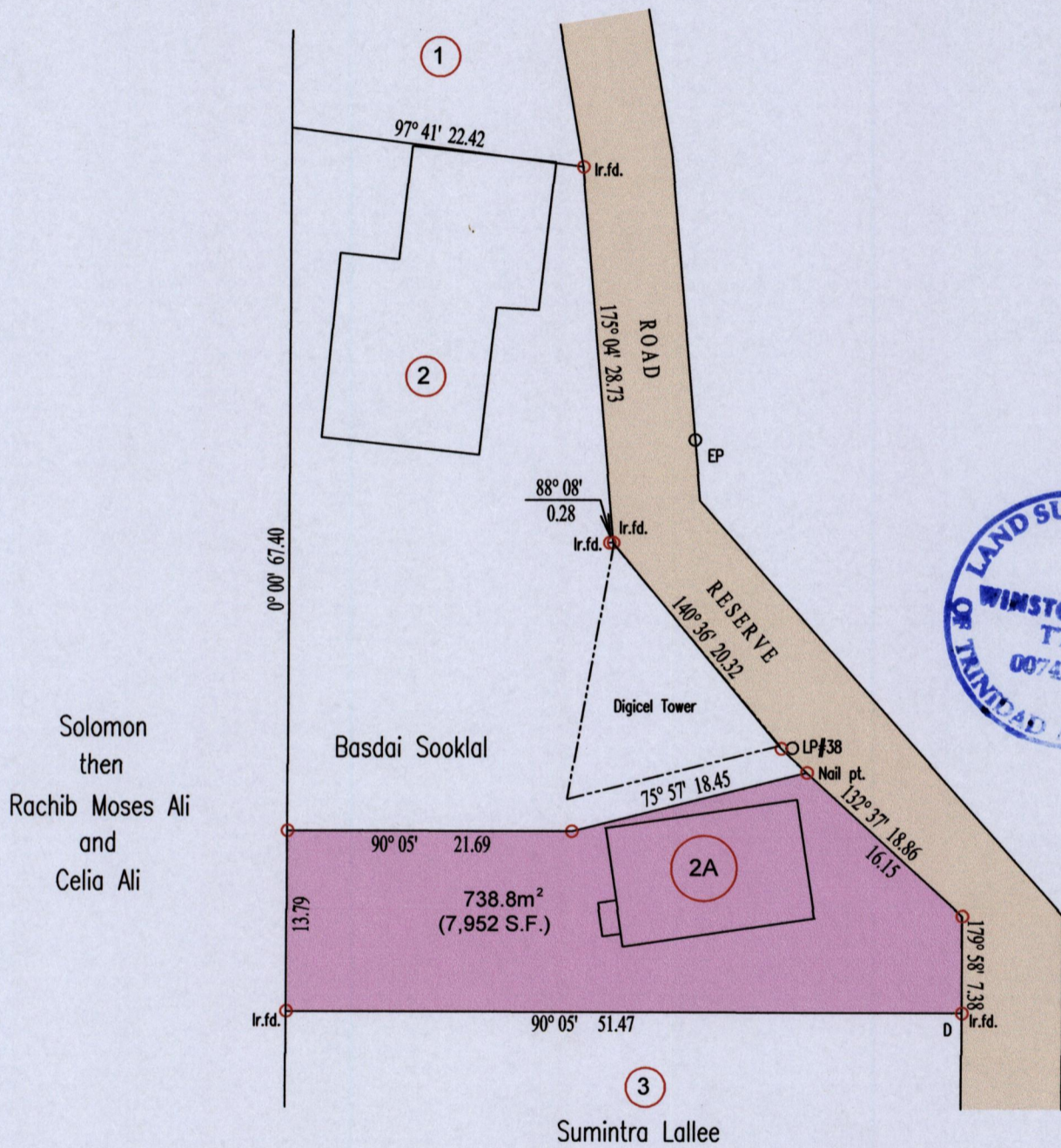

1555

175

Process ID 109693  
U.P.R.N. No.

Cadastral Sheet D. 18. O., 43C  
4/b  
Ward of Montserrat  
County of Caroni

D - 674141mE, 1151632mN  
UTM ZONE 20, Naparima (+/- 6m)  
Garmin-GPS Hand held



○ Denotes Iron Put unless otherwise stated

SCALE 1 : 500  
Distances are in Metres

Bearings are Cassini Grid based on Solar Observations  
PLAN of a Parcel of land coloured pink in the **Ward of Montserrat**

Containing **seven hundred and thirty eight point eight square metres**  
Surveyed by me, with due authority, in **September 2013 at the request of Basdai Sooklal**  
Certified correct in accordance with Regulation 25(1) of the Land Surveyors' Regulations 1998

MINISTRY OF FOOD PRODUCTION  
LAND AND MARINE AFFAIRS  
MAY 21 2015  
#255 PR  
Lands & Surveys Division

Entered on .....

Trinidad and Tobago Land Surveyor ..... 4<sup>th</sup> May 2015

499