

Process ID #109683

Cadastral Sheet 43C
4/b


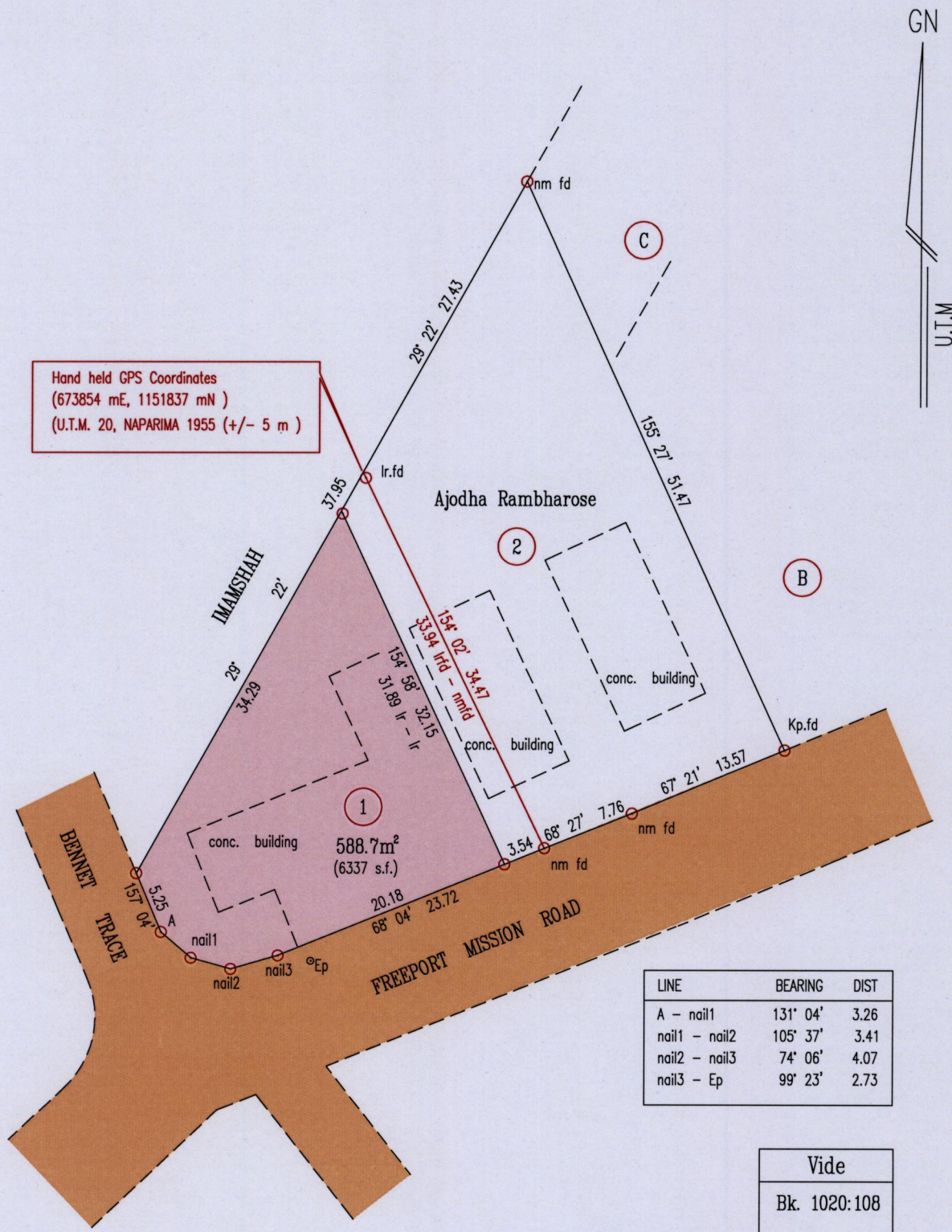
Ward of Montserrat

County of Caroni

U.P.I.N. No.

AMENDED SURVEY


" Preysal "



SCALE 1:500

Distances are in Metres

Bearings are U.T.M Grid based on Solar Obs.
 ○ Denotes Iron Put unless otherwise stated
 Plan of a Parcel of land coloured pink in the Ward of Montserrat
 Containing five hundred and eighty eight point seven square metres
 Surveyed by me, with due authority, in May 2015 for Darren Larry Rambharose
 Certified Correct in accordance with Regulation 25(1) of the Land Surveyors Regulations 1998.



Indar Ragoo

Trinidad & Tobago Land Surveyor 18/05/2015

Entered on