

U.P.R.N.
Reg. No: DE 201201008337

Process LDH 109671

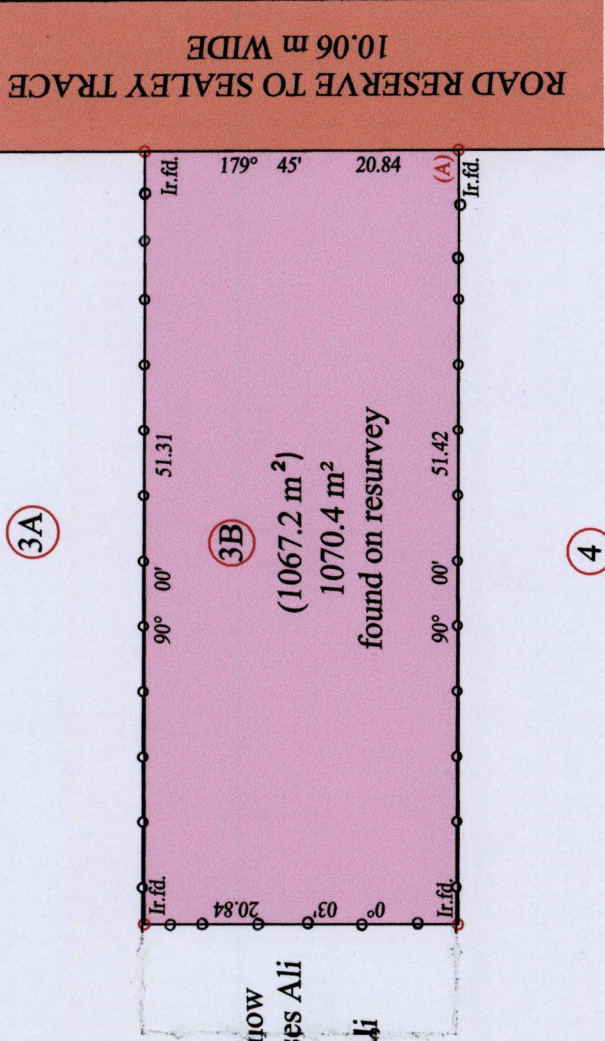
Ward of Montserrat
County of Caroni

Cadastral Sheet D.18.O. $\frac{62C}{2/c \& 2/d}$


Solomon How
Rachib Moses Ali
and
Celio Ali

Vide Plan E.C. 72

At Station (A)
E 0674138
N 1151589
Reading taken with
Handheld G.P.S.
U.T.M. Zone 20
Naparima
+ 5 m.



Elaine Baksh
Vide Bk. 246 fol. 170



1555

o Denotes Iron put except stated otherwise. SCALE : 1:500

Distances are in metres

Note: Bearings are U.T.M. grid based on solar observations

PLAN of a Parcel of land coloured pink in the Ward of Montserrat


Containing one thousand and seventy point four square metres

Surveyed by me, with due authority, in May 2015 for Kristiyan Gokool

Certified Correct in accordance with Regulation 25(1) of the Land Surveyors Regulations 1998

Checked by
[Signature]

Entered on Trinidad & Tobago Land Surveyor. 12.05.2015



169

