

Process SD# 109593  
Ir.f.d.

1555

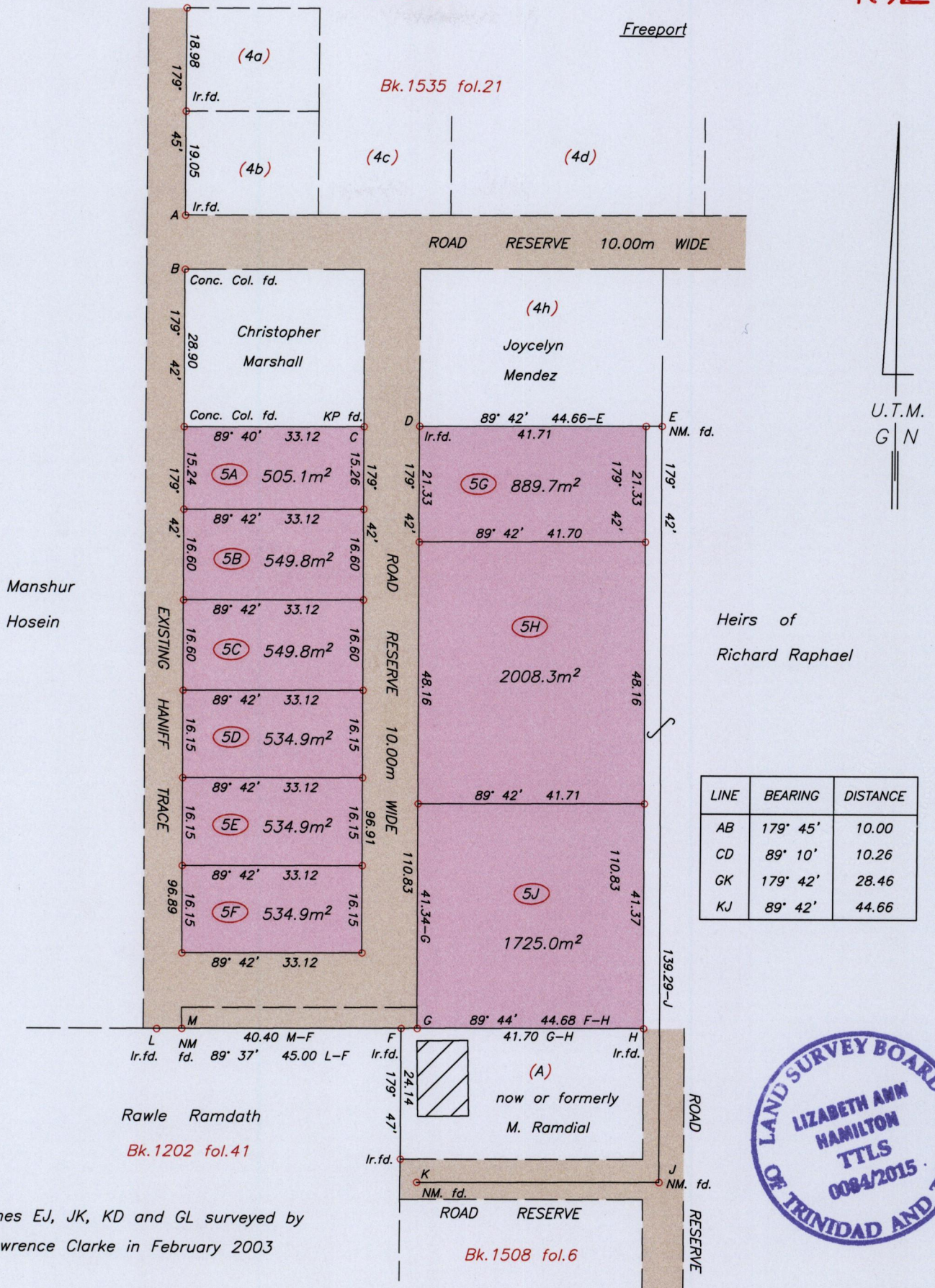
Cadastral Sheet D.13.E., 44A

Ward of Montserrat


County of Caroni

162

Freeport



LINE	BEARING	DISTANCE
AB	179° 45'	10.00
CD	89° 10'	10.26
GK	179° 42'	28.46
KJ	89° 42'	44.66



Lines EJ, JK, KD and GL surveyed by Lawrence Clarke in February 2003

A : 675414mE, 1155722mN  
Co-ordinates are U.T.M. Zone 20 Naparima Datum +/-5m  
obtained from handheld G.P.S.

SCALE 1:1000

o denotes Ir. put unless otherwise stated

Bearings are U.T.M. Grid based on Solar Observations


Distances are in metres

PLAN of 9 Parcels of land coloured pink in the Ward of Montserrat

Containing together zero point seven eight three two hectares

Surveyed by me, with due authority, in January 2015 & April 2015 for

Desmond Baptiste and Angela Marchan



Certified Correct in accordance with Regulation 25(1) of the Land Surveyors Regulations 1998,

Checked by .....

*Elizabeth Ann Hamilton*

Entered .....

Trinidad & Tobago Land Surveyor *May 07* 2015