

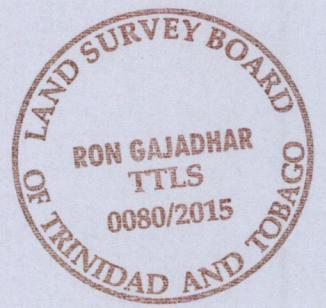
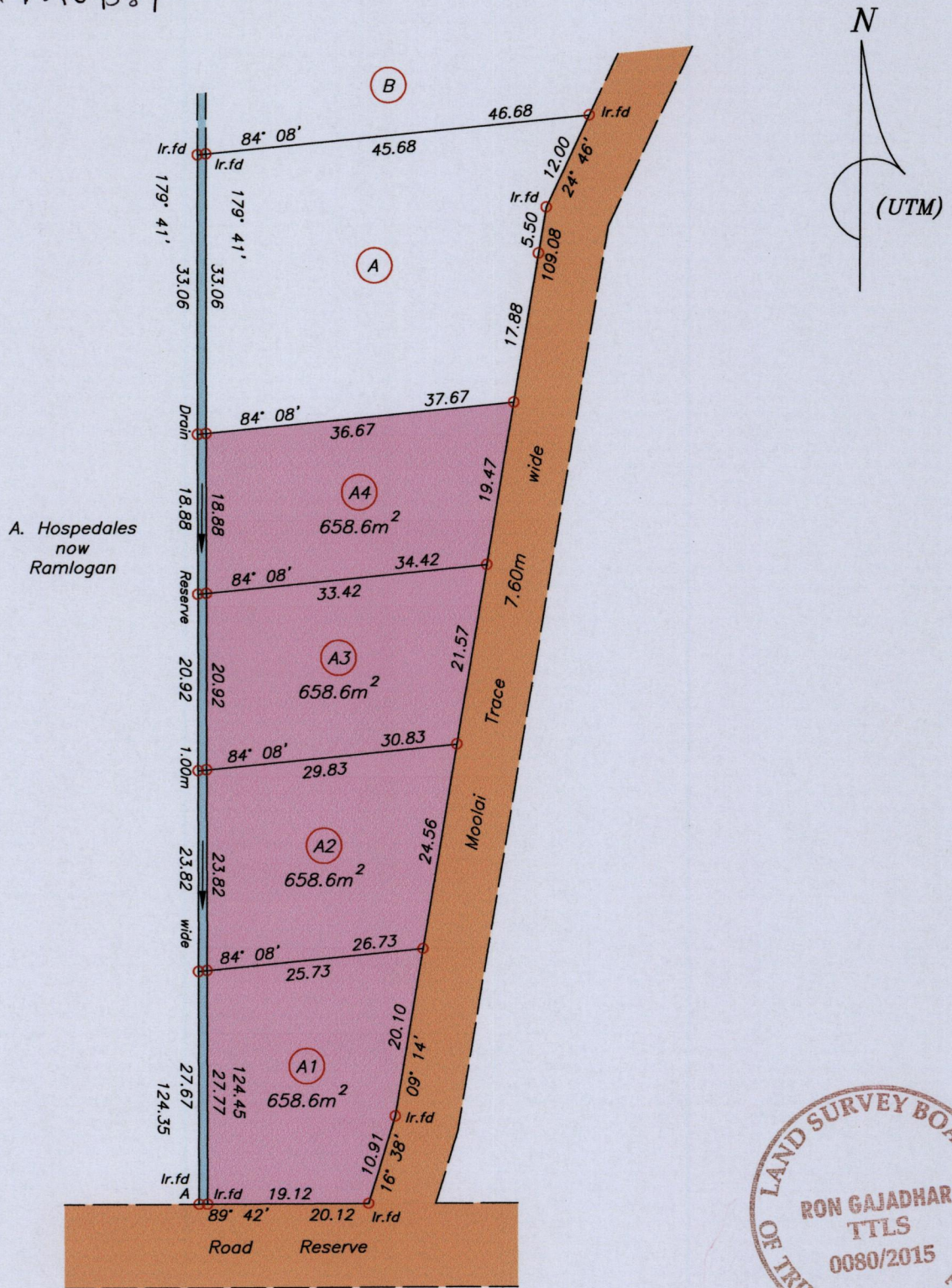
1555

160

U.P.R.N.....
Address - Moolai Trace,
Tabaquite.

Ward of Montserrat
County of Caroni
Cadastral Sheet D.19.J. $\frac{44E}{2/c}$

Process # 109587



Note - UTM (Nap-Zone 20) Coordinates obtained from hand held GPS receiver ± 5.00m

A = 684009 E (U.T.M)
1147633 N

Ref:- Bk.1099 Fol.163
Bk.1192 Fol.130

○ Denotes Iron put except stated otherwise
Note: Bearings are U.T.M. grid based on solar observations


SCALE 1:750
Distances are in metres

Plan of 4 Parcels of land coloured pink in the Ward of Montserrat. Containing together two thousand six hundred and thirty four point four square metres. Surveyed by me, with due authority, in May 2015 for L. Ali. Certified correct in accordance with Regulation 25(1) of the Land Surveyors' Regulations 1998.

Checked by.....

Trinidad & Tobago Land Surveyor..... 7/5/2015

Entered on.....



L.S.

5+4