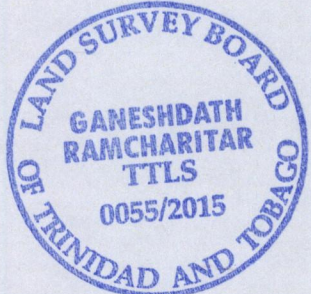
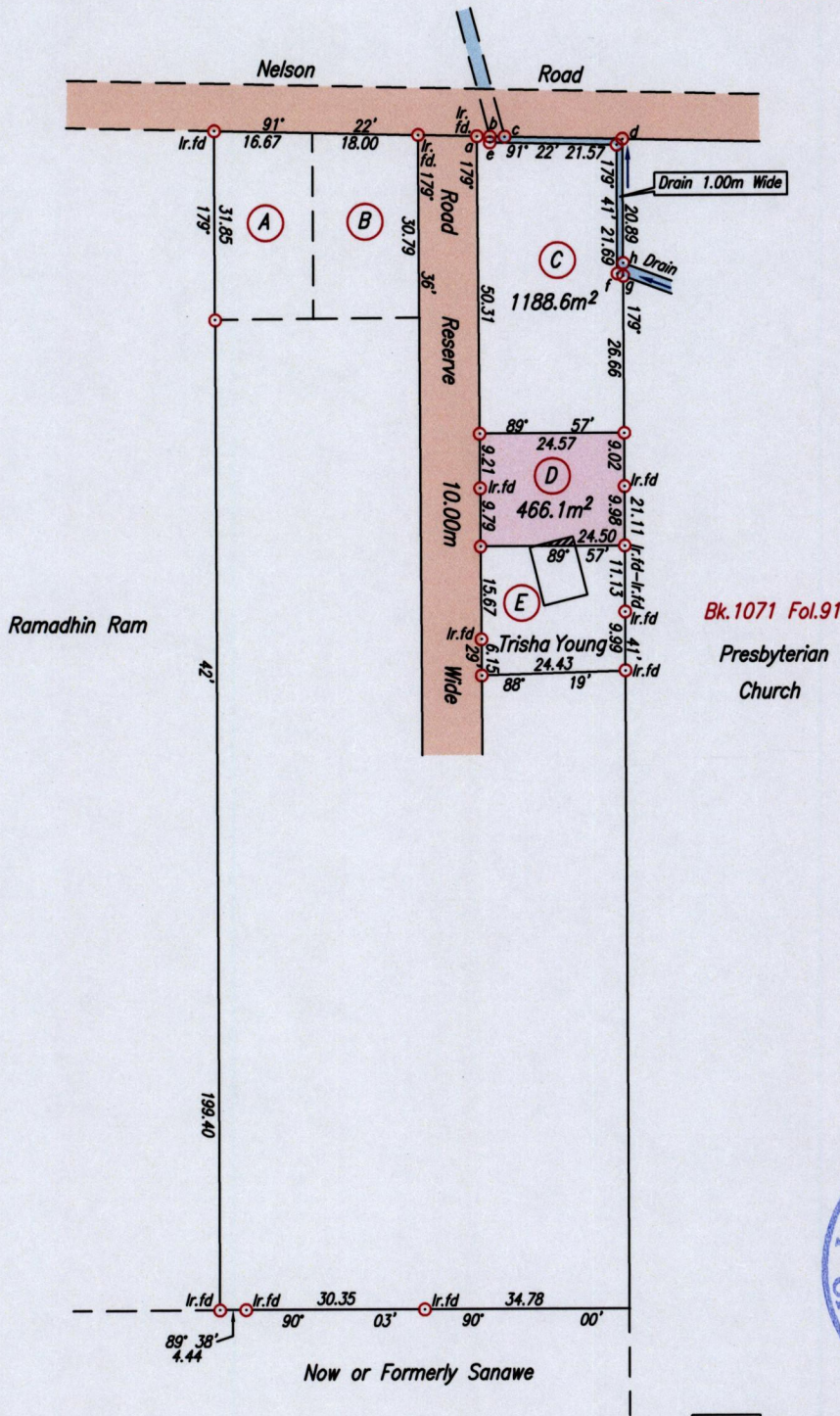


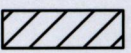
U.R.P.N.

Process ~~22~~#109538

AMENDED PLAN

Cadastral Sheet D.13.E. ^{33F} 4/d
Ward of Montserrat
County of Caroni
DE 201102454695



 HATCHED PORTION DENOTES AREA OF ENCROACHMENT 5.4m²

Sta.	Bearing	Dist.
a - b	91° 22'	2.22
b - c	91° 22'	2.50
c - d	91° 22'	20.04
b - e	181° 22'	1.00
f - g	110° 16'	1.07
h - g	179° 41'	2.16


Point g
Co-ordinates obtained by Hand Held G.P.S. (Nap. Datum Zone 20)
Accuracy ± 8m
E 674247m
N 1155952m

SCALE 1/1250
Distances are in metres

Note: To obtain Cassini bearing + 18 minutes
○ Denotes Iron put except otherwise stated
Bearings are U.T.M. Grid based on Solar Observations

Plan of a Parcel of land coloured pink in the Ward of Montserrat
Containing four hundred and sixty six point one square metres
Surveyed by me, with due authority, on January 21st 2010 & January 21st 2015 for Fareeda Sookdeo
Certified Correct in accordance with Regulation 25 (1) of the Land Surveyors' Regulations 1998

Ganeshdath Ramcharitar
Trinidad & Tobago Land Surveyor



Entered on. 2015