

1555

151

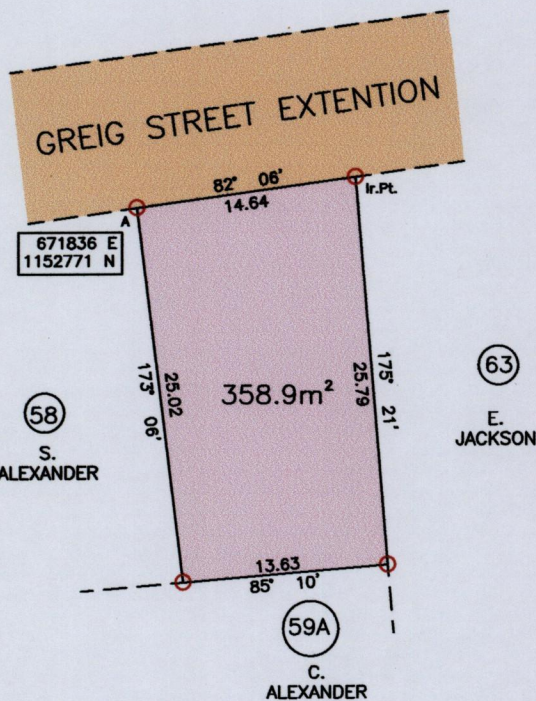

U.P.R.N No.....

Process *BS#* 109535

Cadastral Sheet D.12.0 $\frac{43F}{4/a}$

Ward of Couva

County of Caroni



WGS 84 U.T.M. Zone 20 (-/+ 5.00m)

○ Denotes Iron found except otherwise stated

Bearings are U.T.M. Grid based on Solar Observations

Note : To obtain Cassini bearings add 18 minutes

Plan of a Parcel of land coloured pink in the Ward of Couva
Containing three hundred and fifty eight point nine square metres

Surveyed by me, with due authority, in April 2015 for Angela Alexander


Certified correct in accordance with Regulation 25 (1) of the Land Surveyors' Regulations 1998

Checked by.....

Hugo Somarsingh

Entered on.....

Trinidad and Tobago Land Surveyor (TTLS) *28th April* 2015



SCALE 1/500

Distances are in metres

