

1555

15()

Process ~~SD~~#109533

U.P.R.N.

Cadastral Sheet D. 17. O., 43F  
3/b

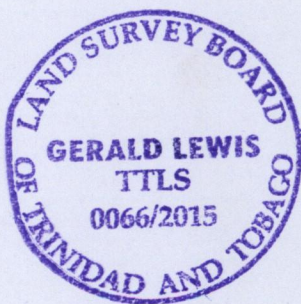
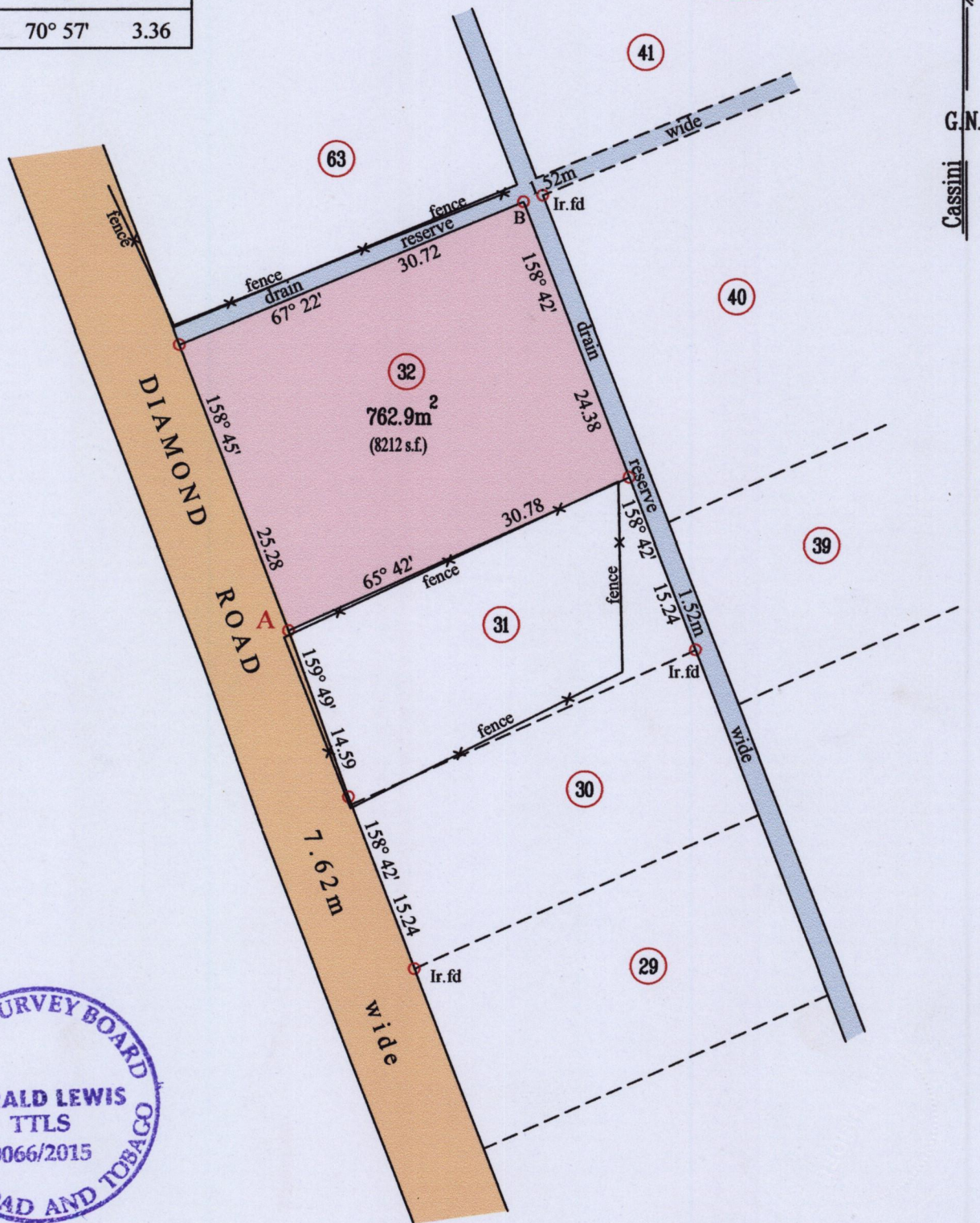
Ward of Couva

County of Caroni

A - 671,157mE, 1146,899mN  
UTM ZONE 20, Naparima (+/- 6.00M)  
Direct Observation-GPS Hand held

Ref. Plan F.A. 63  
P.A. 50

Line	Brg.	Dist.
B - Ir.fd	70° 57'	3.36



○ Denotes Iron Put unless otherwise stated

SCALE 1: 500  
Distances are in Metres

Bearings are Cassini Grid based on Solar Obs


PLAN of a Parcel of land coloured pink in the Ward of Couva

Containing seven hundred and sixty two point nine square metres

Surveyed by me, with due authority, in April 2015 at the request of Evelyn Charles

Certified Correct in accordance with Regulation 25(1) of the Land Surveyors Regulations 1998

Entered by .....



*[Signature]*  
Trinidad & Tobago Land Surveyor ..... 27/04/2015