

U.P.R.N. No.

1555
AMENDED SURVEY

Cadastral Sheet D.12.L, 43C
2/b

149


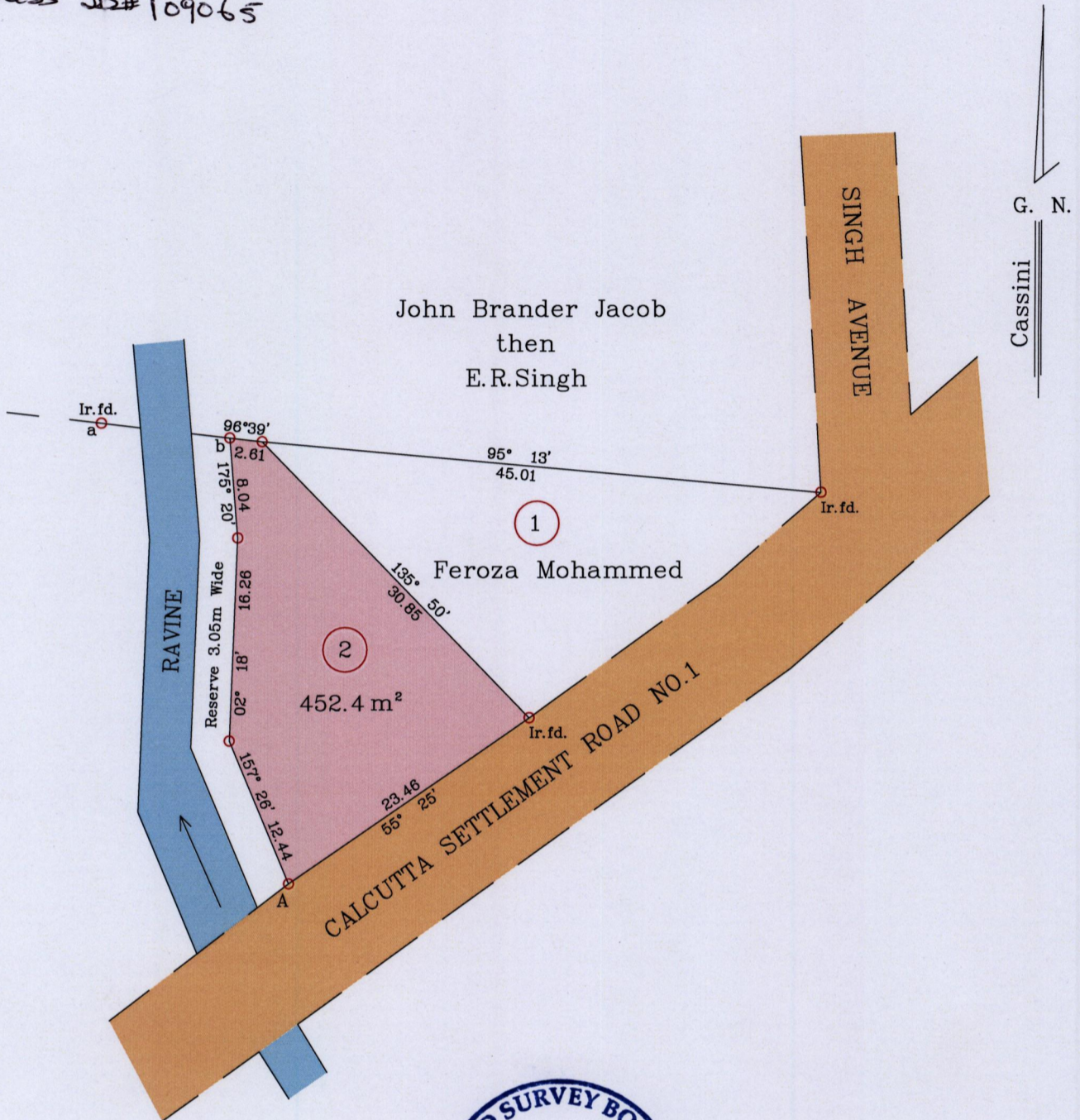
Reg.Deed No. 9680/1983

Ward of Montserrat

County of Caroni

Freeport

Process # 109065



a-b 96° 39' 10.34

A - 672988mE
1154796mN
UTM.zone20,WGS84(+/-5.0m)
Hand Held G.P.S. Coordinates.

Vide Bk.1188 Fol.170

SCALE 1/500

Distances are in metres

○ Denotes Iron put unless otherwise stated

Bearings are Cassini Grid based on Solar Observations

Plan of a Parcel of land coloured pink in the Ward of Montserrat


Containing four hundred and fifty two point four square metres

Surveyed by me,with due authority in April 2015 for George Ojar

Certified Correct in accordance with Regulation 25(1) of the Land Surveyors

Regulation 1998

Entered on.....



Gerard Buchun

Trinidad and Tobago Land Surveyor(TTLS)..... 27/04/ 2015