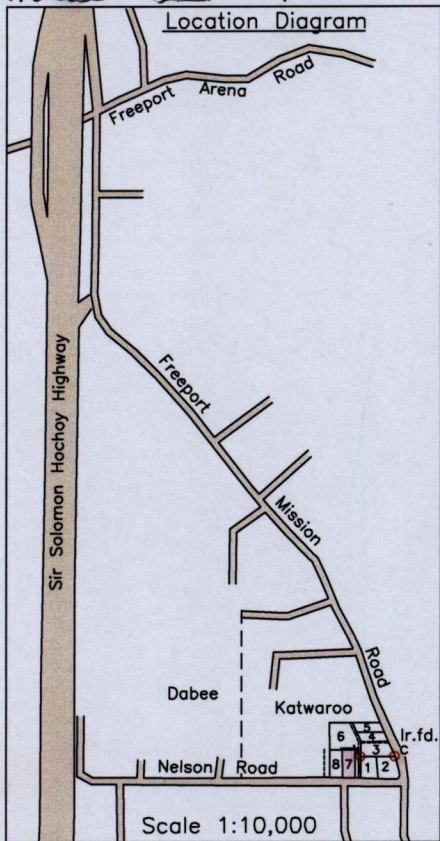


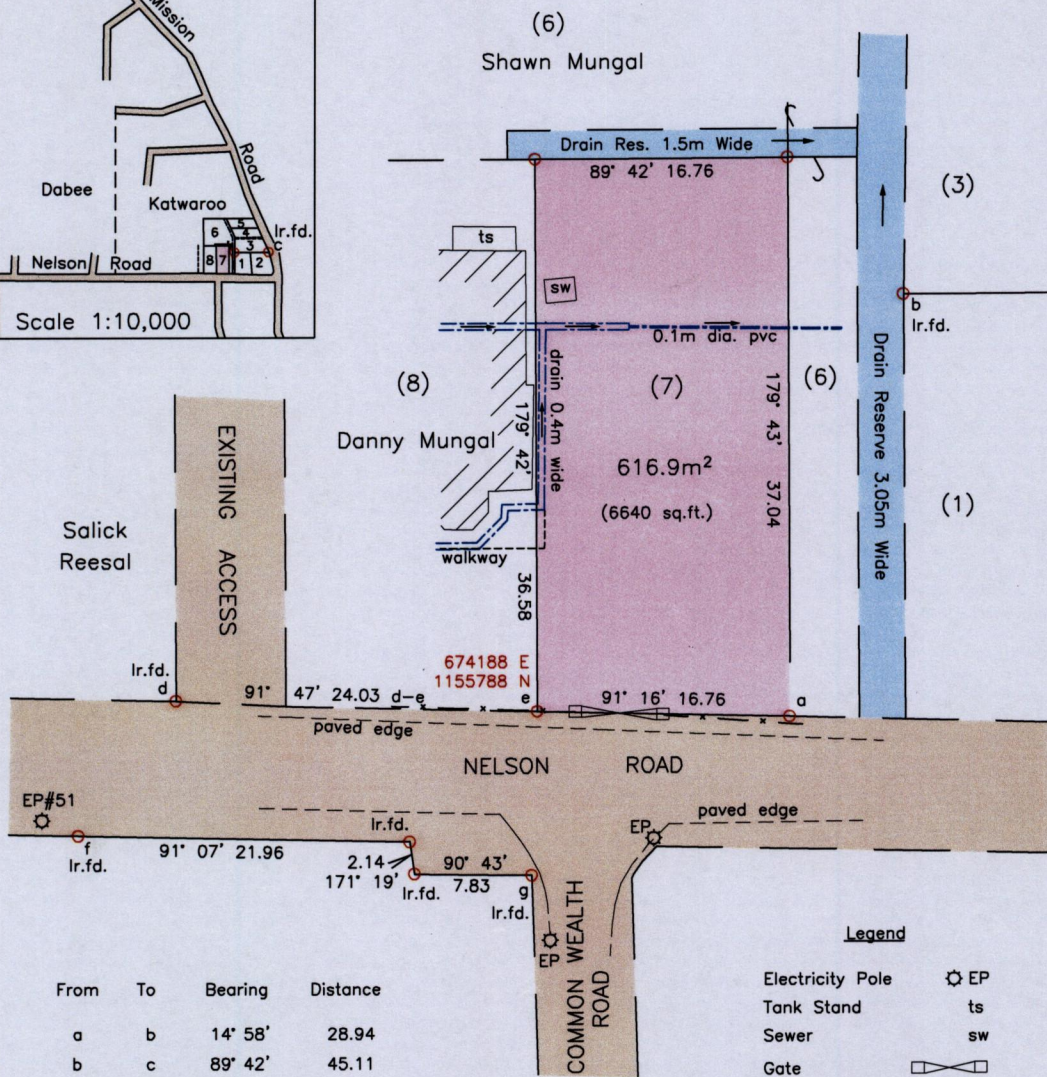
Process ID#109062

1555

147



Cadastral Sheet <sup>33F</sup> 4/d (D.13.E.)  
 Ward of Montserrat  
 County of Caroni  
 Freeport



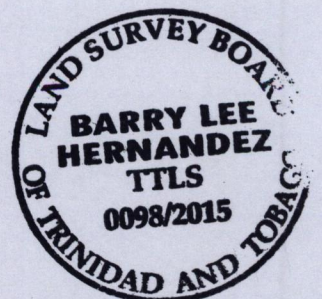
From	To	Bearing	Distance
a	b	14° 58'	28.94
b	c	89° 42'	45.11
d	f	215° 31'	11.10
e	g	181° 53'	10.93

SCALE 1:500  
 Distances are in metres

Reference:  
 Bk.1131 Fol.36

Notes: ○ Denotes lr.pt. unless otherwise stated  
 Bearings are U.T.M. Grid based on Solar Observations  
 Coordinates obtained using handheld GPS (UTM Zone 20, Naparima ± 5.0m)

PLAN of a parcel of land coloured pink in the Ward of Montserrat  
 Containing six hundred and sixteen point nine square metres  
 Surveyed by me, with due authority, in April 2015 for Rakesh Bhim  
 Certified Correct in accordance with Regulation 25(1) of the Land Surveyors Regulations 1998.



Checked by ..... *Barry Hernandez* .....  
 Entered on ..... Trinidad and Tobago Land Surveyor, *27<sup>th</sup> April* ..... 2015.

