

Process ID# 109060

U.P.I.N. No.:.....

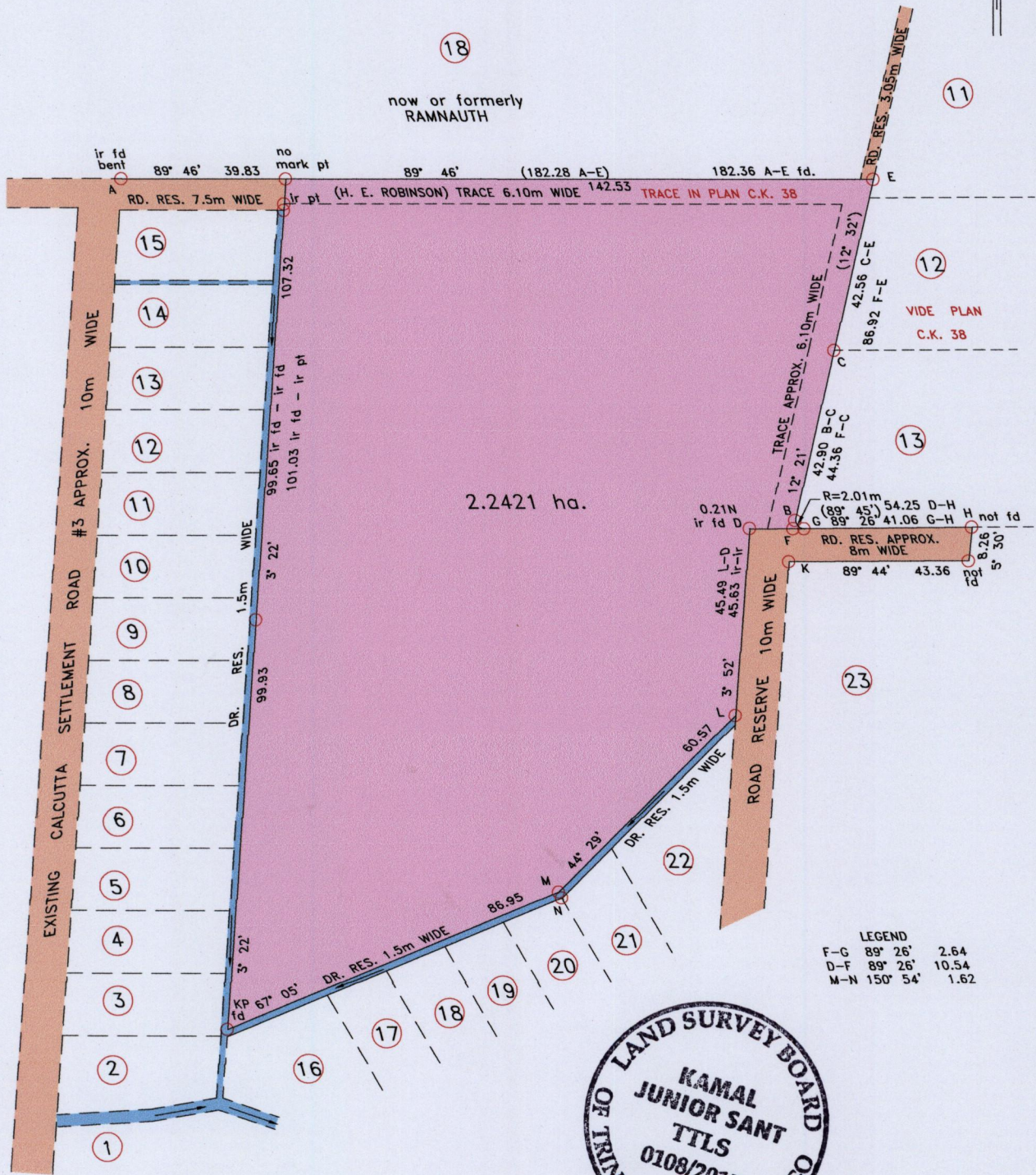

Cadastral Sheet 43C  
2/a

Ward of Couva

County of Caroni


A - 672,269mE 1,154,944mN ±5m  
obtained from handheld GPS measurement.  
Coordinates are Naparima Datum, UTM Zone 20N

NOTE:  
H.E. Robinson Trace shown on Plan C.K. 38 & in Plan attached to RD#12904 of 1961



LEGEND

F-G	89° 26'	2.64
D-F	89° 26'	10.54
M-N	150° 54'	1.62



Scale 1 : 1,500

- Distances are in metres
- Denotes iron found unless otherwise stated
- Bearings are U.T.M. grid based on solar observations.
- PLAN of a parcel of land coloured pink in the Ward of Couva.
- Containing two point two four two one hectares.
- Surveyed by me with due authority, on 25th April, 2015, for Krishna Ramchandrar and Roodal Ramchandrar.
- Certified correct in accordance with Regulation 25(1) of the Land Surveyors' Regulations 1998,

Checked by .....

Entered on .....

*Kamal J. Sant*

Trinidad & Tobago Land Surveyor ..... 27<sup>th</sup> April....., 2015.

