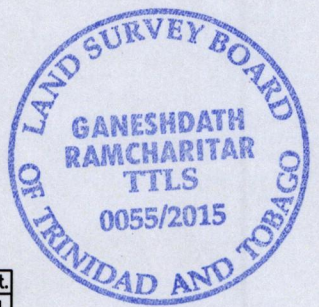
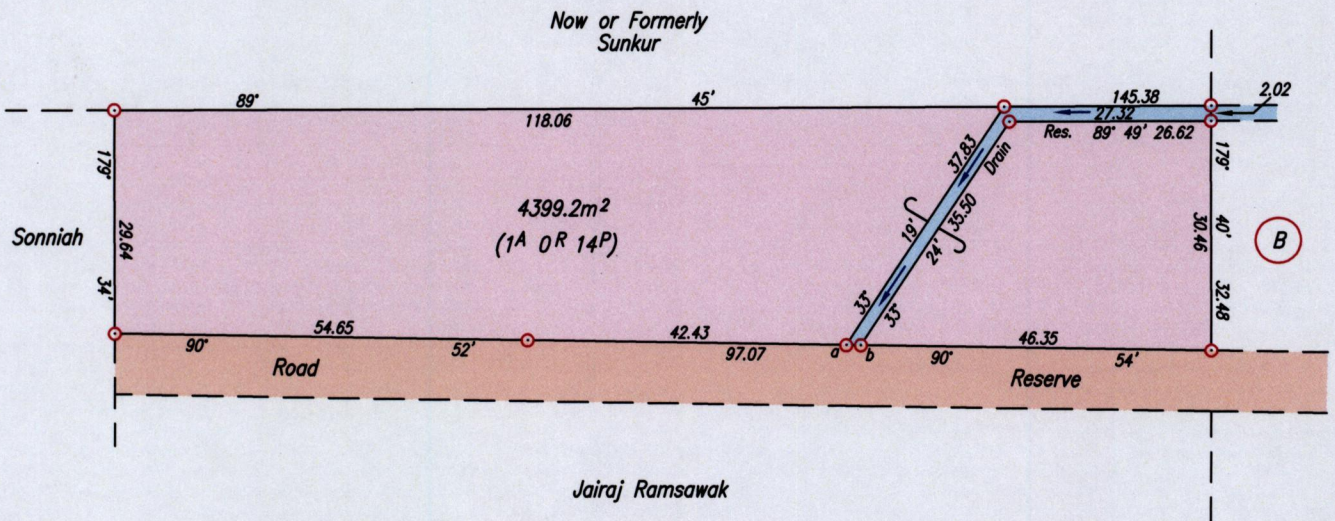



U.R.P.N.
Process J# 109058

Cadastral Sheet D.13.K. ^{44A} 2/a
Ward of Montserrat
County of Caroni
Bk. 1120 Fol. 88



Point b

Co-ordinates obtained by Hand Held G.P.S. (Nap. Datum Zone 20)

Accuracy ± 3m

E 678680m

N 1154905m

Note: To obtain Cassini bearing + 18 minutes

○ Denotes Iron found except otherwise stated

Bearings are U.T.M. Grid based on Solar Observations

Plan of a Parcel of land coloured pink in the Ward of Montserrat

Containing four thousand three hundred and ninety nine point two square metres

Surveyed by me, with due authority, on 22nd April 2015 at the request of Ravi & Kiran Emrith

Certified Correct in accordance with Regulation 25 (1) of the Land Surveyors' Regulations 1998

Sta.	Bearing	Dist.
a - b	90° 36'	1.94

SCALE 1/1000

Distances are in metres

Ganeshdath Ramcharitar

Entered on Trinidad & Tobago Land Surveyor

24/4 2015

