

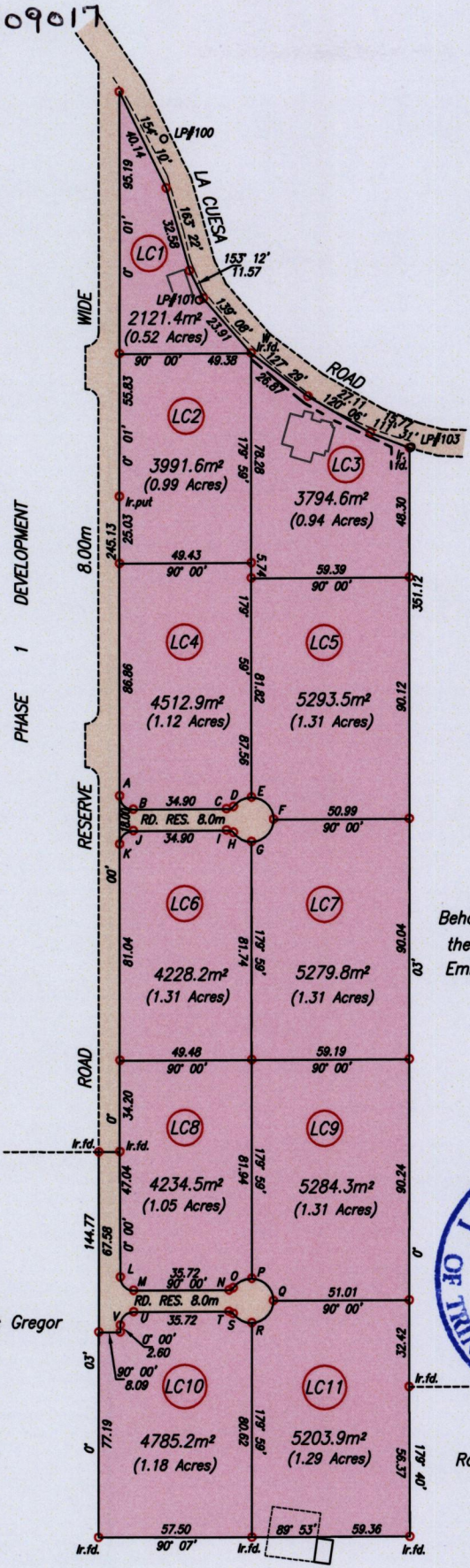
Process ID# 109017

Cadastral Sheet D.13.J. 44A
1/b


Ward of Montserrat

County of Caroni

La Cuesa



Station	Bearing	Distance	Radius
A - B	134° 04'	7.19	5.0
C - D	72° 24'	2.76	2.0
D - E	62° 49'	7.59	8.3
E - F	135° 00'	11.74	8.3
F - G	224° 59'	11.74	8.3
G - H	297° 11'	7.59	8.3
H - I	287° 35'	2.76	2.0
J - K	225° 56'	7.19	5.0
L - M	135° 00'	7.07	5.0
N - O	62° 49'	1.83	2.0
O - P	63° 36'	7.79	8.3
P - Q	135° 47'	11.58	8.3
Q - R	224° 12'	11.58	8.3
R - S	296° 23'	7.79	8.3
S - T	297° 11'	1.83	2.0
U - V	225° 00'	7.07	5.0
W - LP#103	120° 31'	69.67	-
W - LP#100	337° 47'	86.45	-
W - LP#101	315° 48'	28.01	-



Ramkalawan then Mc Gregor
now
B. Stollmeyer

Ramkalawan then Mc Gregor
now
B. Stollmeyer

Ramkalawan then Mc Gregor
now
B. Stollmeyer


Bk.1192 Fol.45

W Ir.f.d. N 115555 Hand Held GPS +/- 5m
E 677030 UTM proj. WGS1984 datum

- Denotes Iron put unless stated otherwise
- Bearings are Cassini Grid based on Solar Observations

SCALE 1/2500
Distances are in metres

PLAN of 11 Parcels of land coloured pink in the Ward of Montserrat
Containing together four point eight seven three zero hectares
Surveyed by me with due authority in March 2015 for Brian Stollmeyer
Certified Correct in accordance with Regulation 25 (1) of the Land Surveyors Regulations 1998



Nasser Abdul
21and

Entered on.....
Trinidad & Tobago Land Surveyor2015

3111