

R.D. DE201201046915  
Plan in R.D. DE200600872843

Process SD#109015


Cadastral Sheet D.12.H 43C  
2/a

Ward of Montserrat

County of Caroni

LP#6 Valley Road, Calcutta

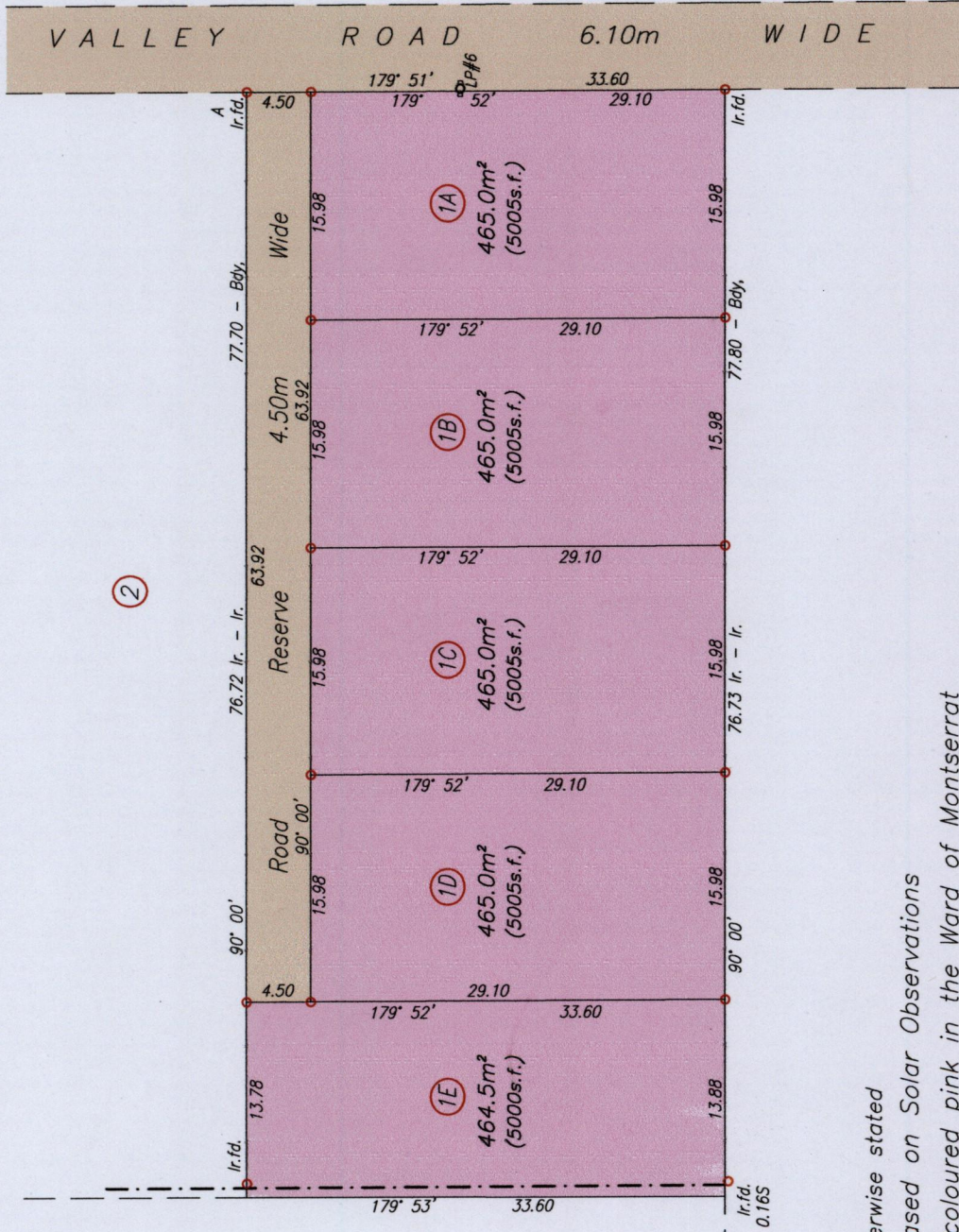
Bk. 1091:221  
A Rafeek Ali  
now  
Madan &  
Indramatee  
Samssoondar



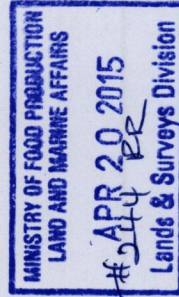
1555

A - LP#6	179° 12'	15.01
A N. 1155 299	Hand Held GPS	
A E. 0673 080	Nap. Datum Zone20	

SCALE 1/500  
Distances are in metres



○ Denotes Iron Put unless otherwise stated  
Bearings are Cassini Grid based on Solar Observations  
PLAN of 5 Parcels of land coloured pink in the Ward of Montserrat  
Containing together two three two four point five square metres  
Surveyed by me, with due authority, in April 2015 for Yazid Ali, Asad Ali & Others  
Certified Correct In accordance with Regulation 25 (1) of the Land Surveyors' Regulations 1998,



Entered On.....

*Nasser Abdul*  
20<sup>th</sup> April

Trinidad & Tobago Land Surveyor .....2015

141