

1555

14()

Process #109014

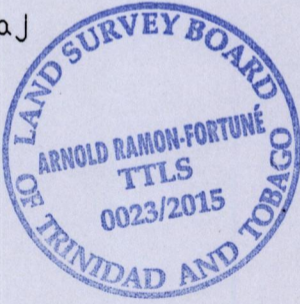
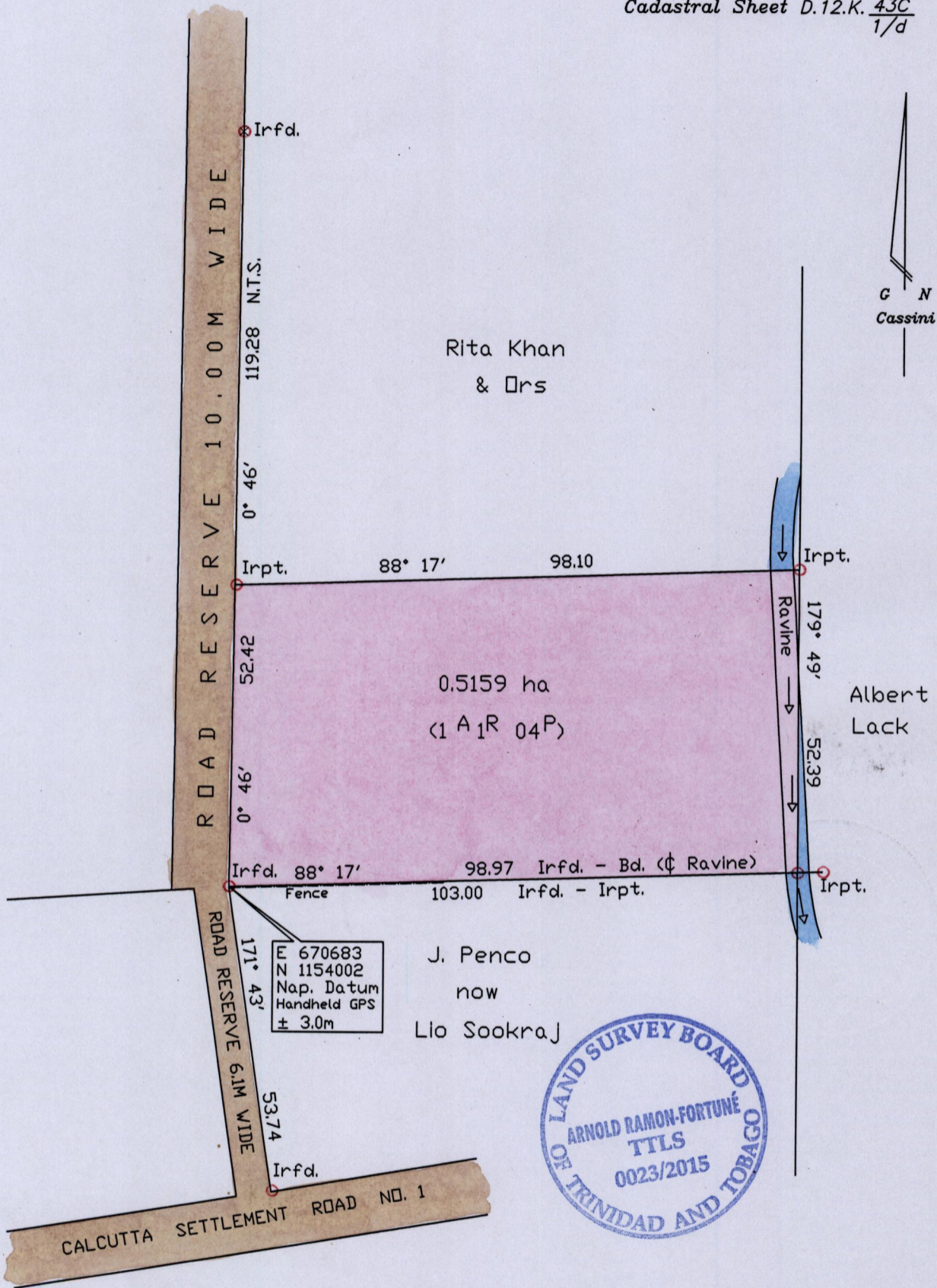
R.D. 200/1934

R.D. 14431/1982

Ward of Couva

County of Caroni

Cadastral Sheet D.12.K. 43C
1/d



SCALE 1/1000

Note: To obtain U.T.M. Grid subtract 18 minutes
Note: Bearings based on Solar Observations

Distances are in metres

PLAN of a Parcel of land coloured pink in the Ward of Couva
Containing zero point five one five nine hectares


Surveyed by me with due authority in April 2015 for Raymond Khan & Ors.
Certified correct in accordance with Regulation 25(1) of the Land Surveyors Regulations 1998

Checked by.....

Arnold Ramon-Fortune

Entered.....

Trinidad & Tobago Land Surveyor *17th APRIL* 2015



45P