

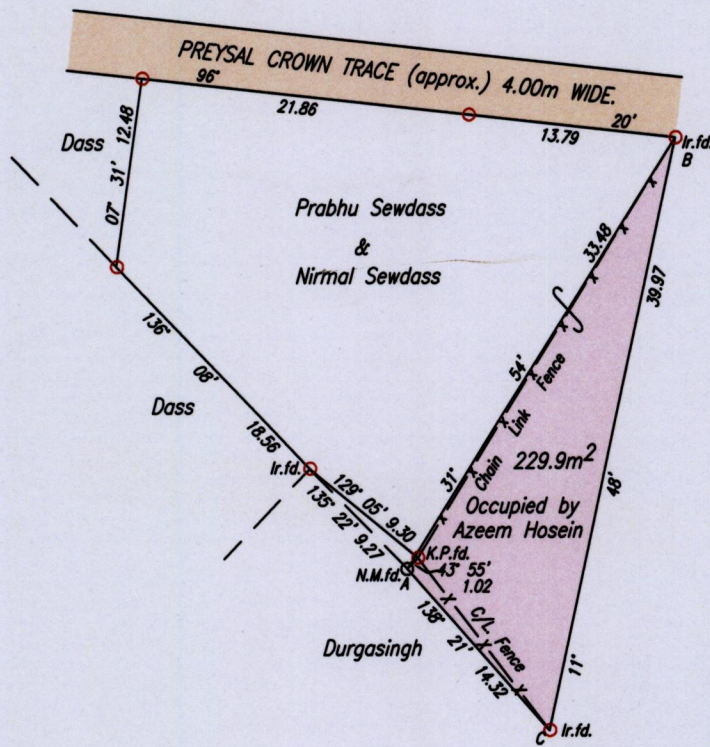


Process ID#109011

Ref.: E.B. 92

Cadastral Sheet D.13.E. 44A
Ward of Montserrat 1/c/2
County of Caroni
Preysal Crown, Trace.



Note : Boundary Line A - B are agreed upon by Azeem Hosein and Prabhu Sewdass.


Ir.f.d. B : 675229mE, 1153629mN (U.T.M. 20, Naparima (+/-4m)) Coordinates obtained from handheld GPS.
--

SCALE 1:500

Distances are in metres

- Denotes Iron put except otherwise stated
- Bearings are Cassini Grid based on Solar Observations
- PLAN of a Parcel of land coloured pink in the Ward of Montserrat
- Containing two hundred and twenty nine point nine square metres.
- Surveyed by me, with due authority, in October, 2014 for Prabhu Sewdass
- Certified Correct in accordance with Regulation 25 (1) of the Land Surveyors' Regulations 1998

Entered on Trinidad & Tobago Land Surveyor. 18th December 2014



398