

U.P.R.N.....

Process No. 109009

Coordinates

Ir.f.d.B : N 1148950  
E 677516

Error Statement : ±4m

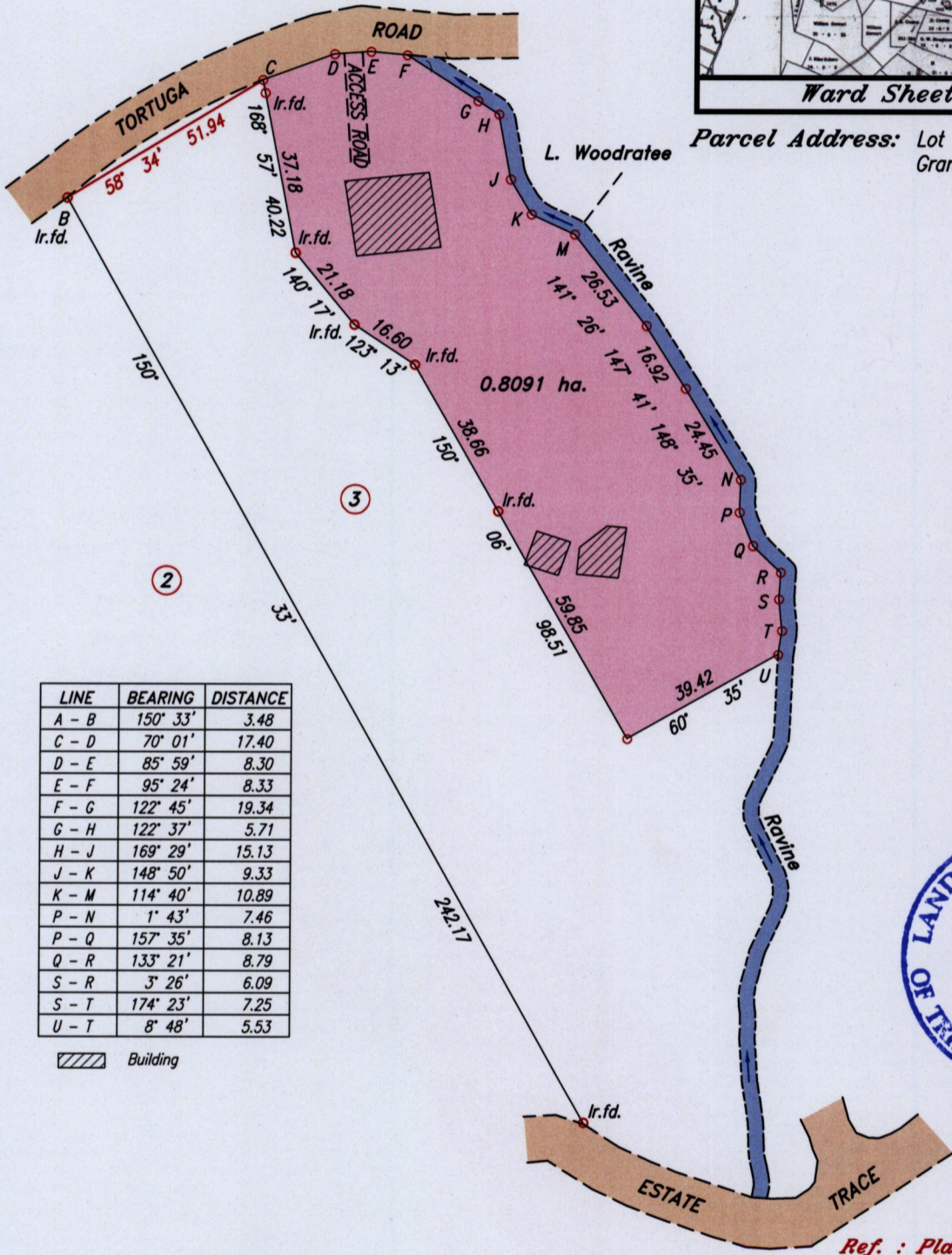
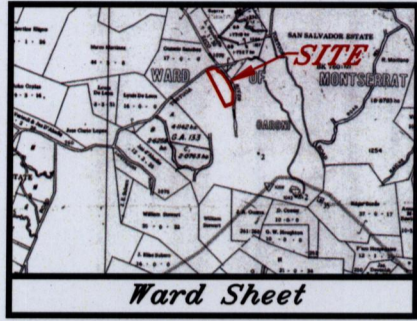
Datum Definition : U.T.M. Zone 20 Naparima

Source : Magellan Hand Held GPS

Ward of Montserrat

County of Caroni


Cadastral Sheet D.18.F., 44D  
2/a



Parcel Address: Lot 171, Tortuga Road, Gran Couva.

LINE	BEARING	DISTANCE
A - B	150° 33'	3.48
C - D	70° 01'	17.40
D - E	85° 59'	8.30
E - F	95° 24'	8.33
F - G	122° 45'	19.34
G - H	122° 37'	5.71
H - J	169° 29'	15.13
J - K	148° 50'	9.33
K - M	114° 40'	10.89
P - N	1° 43'	7.46
P - Q	157° 35'	8.13
Q - R	133° 21'	8.79
S - R	3° 26'	6.09
S - T	174° 23'	7.25
U - T	8° 48'	5.53

Building



Ref. : Plan attached to deed #14549 of 1993  
Deed #14549 of 1993

SCALE: 1:1500

Distances are in metres.

○ Denotes Iron put except stated otherwise.

Note: Bearings are U.T.M. Grid based on solar observations.

Plan of a Parcel of land coloured pink in the Ward of Montserrat  
Containing zero point eight zero nine one hectare.

Surveyed by me, with due authority, in December 2013 at the request of Firdun Mohammed.

Certified correct in accordance with Regulation 25 (1) of the Land Surveyors  
Regulations 1998.

Entered .....

Trinidad & Tobago Land Surveyor *Sasha Addo* 10 April 2015

