

Process ID # 109005

U.P.R.N.....

Ward of Montserrat
County of Caroni

Cadastral Sheet D.18.F., 44D
2/a

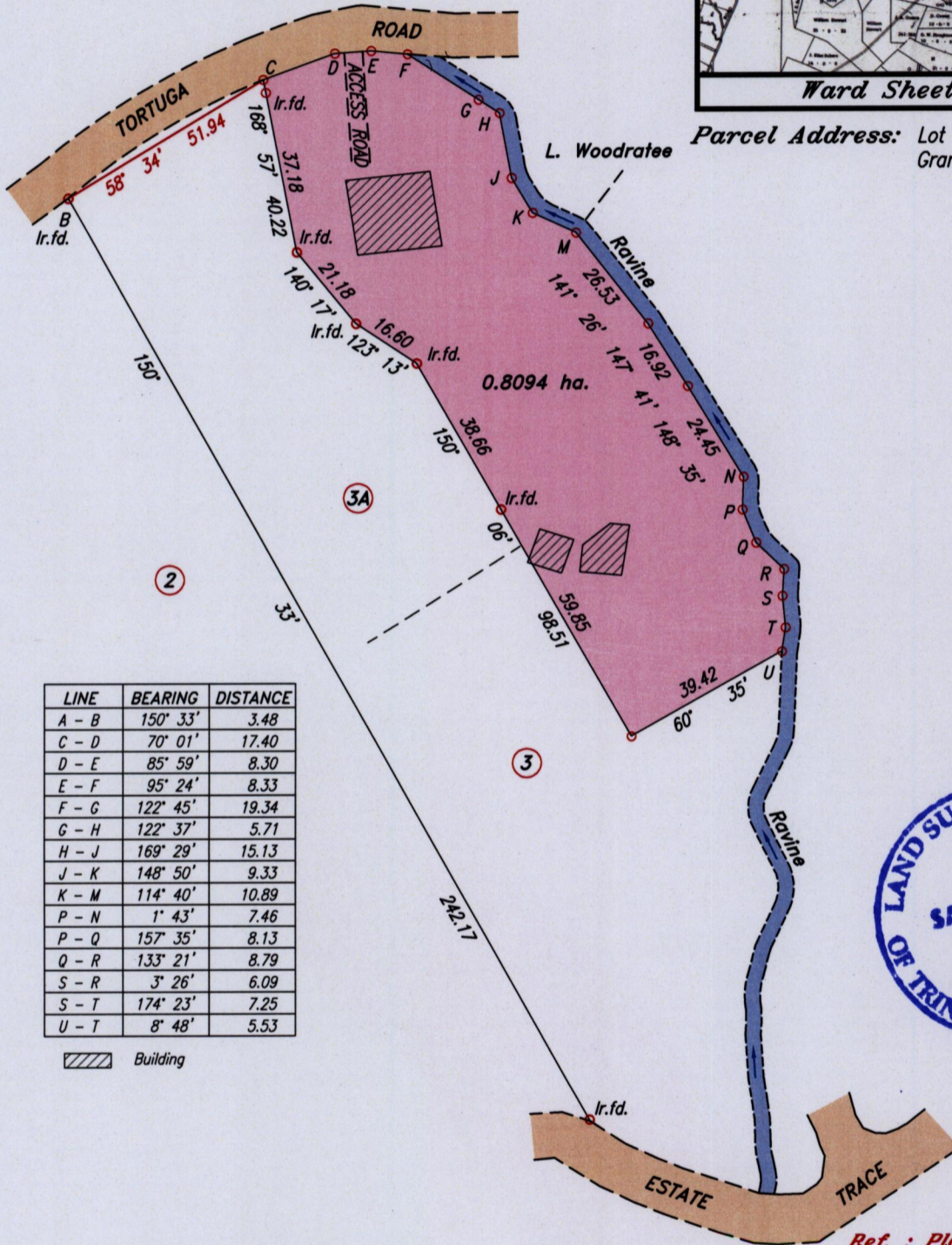
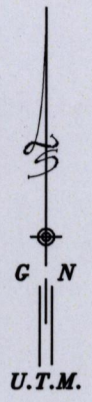
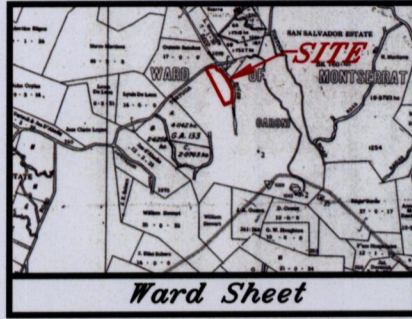
Coordinates

Ir.fd.B : N 1148950
E 677516

Error Statement : ±4m

Datum Definition : U.T.M. Zone 20 Naparima

Source : Magellan Hand Held GPS



Parcel Address: Lot 171, Tortuga Road,
Gran Couva.

LINE	BEARING	DISTANCE
A - B	150° 33'	3.48
C - D	70° 01'	17.40
D - E	85° 59'	8.30
E - F	95° 24'	8.33
F - G	122° 45'	19.34
G - H	122° 37'	5.71
H - J	169° 29'	15.13
J - K	148° 50'	9.33
K - M	114° 40'	10.89
P - N	1° 43'	7.46
P - Q	157° 35'	8.13
Q - R	133° 21'	8.79
S - R	3° 26'	6.09
S - T	174° 23'	7.25
U - T	8° 48'	5.53

▨ Building



Ref. : Plan attached to deed
#14549 of 1993
Deed #14549 of 1993

SCALE: 1:1500

○ Denotes Iron put except stated otherwise.

Note: Bearings are U.T.M. Grid based on solar observations.

Distances are in metres.

Plan of a Parcel of land coloured pink in the Ward of Montserrat
Containing zero point eight zero nine four hectare.

Surveyed by me, with due authority, in December 2013 at the request of Firdun Mohammed.

Certified correct in accordance with Regulation 25 (1) of the Land Surveyors
Regulations 1998.

SASHA ADDO
15 April 2015

Entered

Trinidad & Tobago Land Surveyor 2015

