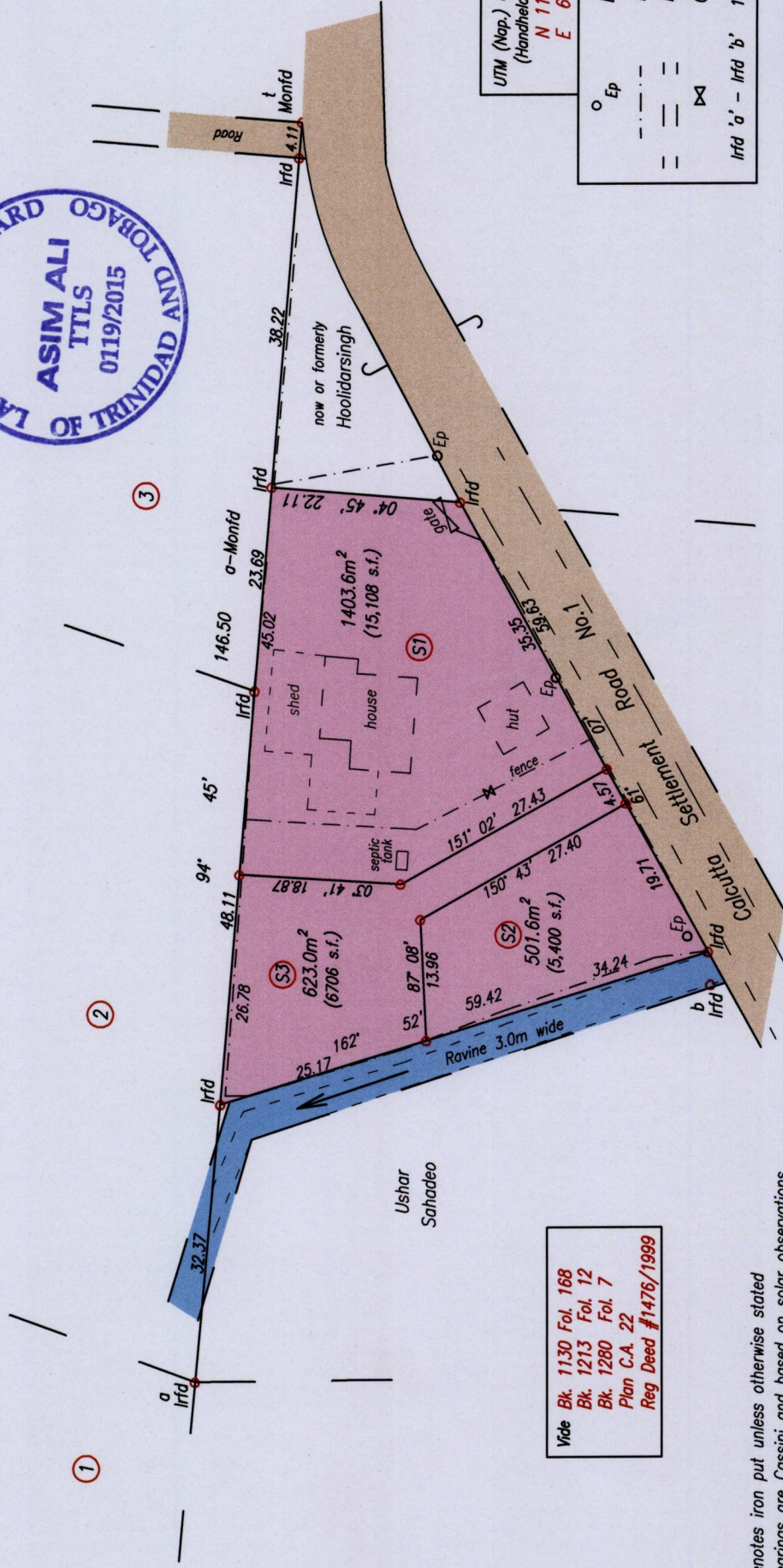

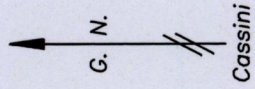


Process No. 109003

Sub-Division

Cadastral Sheet D.12.L 43C
2/b
Ward of Montserrat
County of Caroni



Vide Bk. 1130 Fol. 168
Bk. 1213 Fol. 12
Bk. 1280 Fol. 7
Plan C.A. 22
Reg. Deed #1476/1999

○ Denotes iron put unless otherwise stated
Bearings are Cassini and based on solar observations

○ Ep	Electricity Pole
---	Fence
---	Existing Road
▷	Gate
lrfd 'a' - lrfd 'b' 142' 29' 75.58	

SCALE 1:750

Distances are in metres

PLAN of 3 parcels of land coloured pink in the Ward of Montserrat
Containing together two thousand five hundred and twenty-eight point two square metres.
Surveyed by me, with due authority, in April 2015 for Sally Baboolal also known as Sally L. Sahadeo.
Certified correct in accordance with Regulation 25 (1) of The Land Surveyors Regulations 1998,

Entered on
Trinidad & Tobago Land Surveyor (TTLS) 09/Apr/2015

