
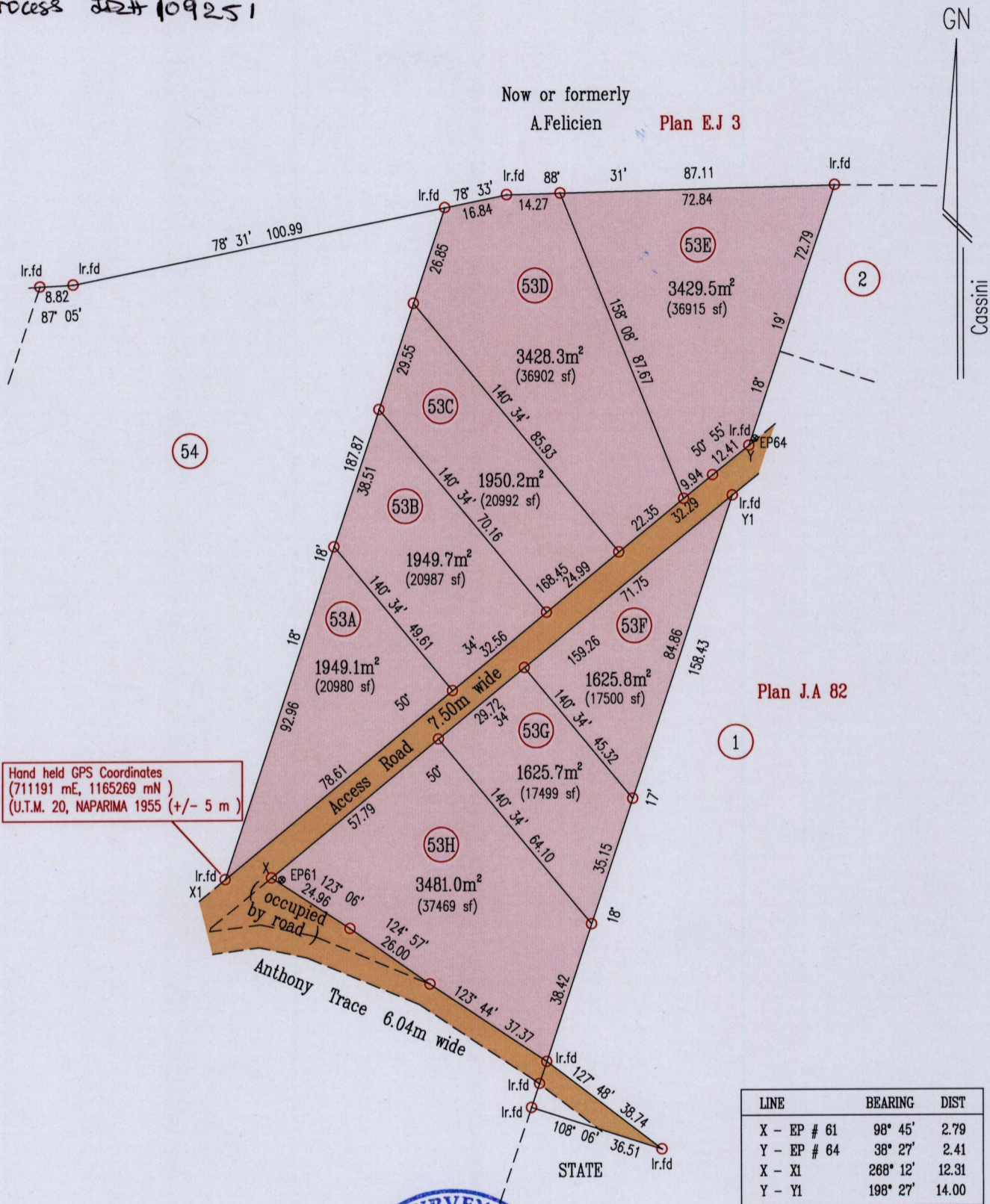


U.P.I.N. No.

Process ~~12~~ 109251




SCALE 1:1500
Distances are in Metres

Bearings are Cassini Grid based on Solar Obs.
○ Denotes Iron Put unless otherwise stated

Plan of 8 Parcels of land coloured pink in the Ward of Manzanilla
Containing together nineteen thousand four hundred and thirty nine point three square metres
Surveyed by me, with due authority, in March 2015 for Capildeo Ramnarine
Certified Correct in accordance with Regulation 25(1) of the Land Surveyors Regulations 1998.

Indar Ragoo



Trinidad & Tobago Land Surveyor 29/04/2015

Entered on