

1552

Cadastral Sheet C.22.N. <sup>25F</sup>/<sub>1/d</sub> 94  
Ward of Manzanilla  
County of St. Andrew

U.T.M. co-ords. of a (+/-9m.)

N 1171247 m.

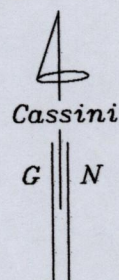
E 707765 m.

Process # 109234

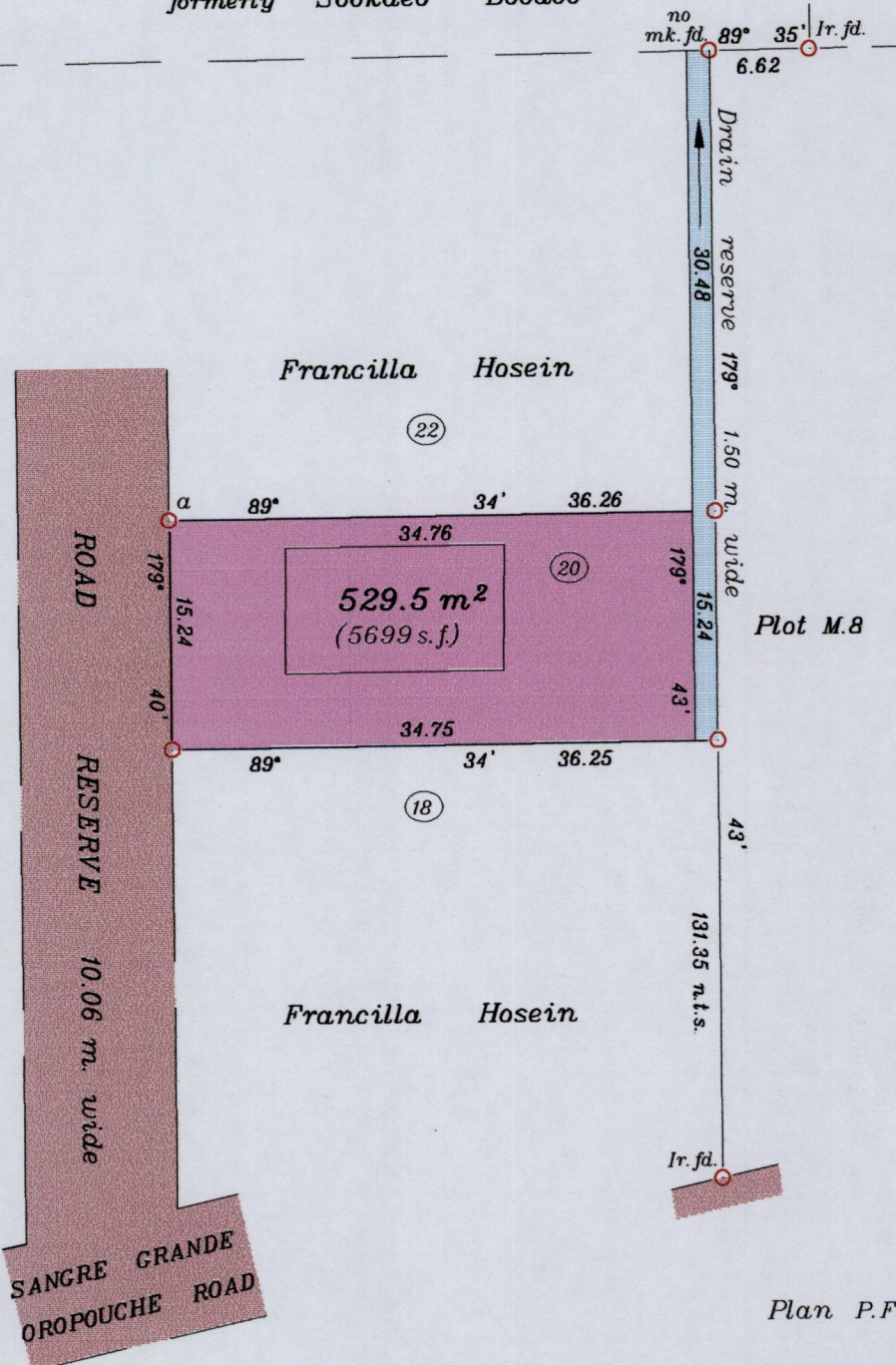
Amendment to  
plan attached to  
R.D.no. 2006 01612563

North Oropouche

Plot M.7




formerly Sookdeo Boodoo



Plan P.F.144

SCALE 1 : 500  
Distances are in metres



Co-ordinates are U.T.M. 20.Wgs 84  
obtained by hand-held G.P.S.

○ Denotes Ir.pt. except otherwise stated.


Bearings are based on solar observations

PLAN of a parcel of land coloured pink in the Ward of Manzanilla  
Containing Five hundred and twenty nine point five sq. metres  
Surveyed by me with due authority in May 2006

and March 2015 for Harrydeo Katwaroo

Certified correct in accordance with Reg. 25(1) of

The Land Surveyor's Regulations 1998.



Trinidad & Tobago  
Land Surveyor

Michael Jones  
15<sup>th</sup> April 2015

Entered: