

Process ID #110895
 R.D. No. 5254 of 1964
 U.P.I.N. No.

1552

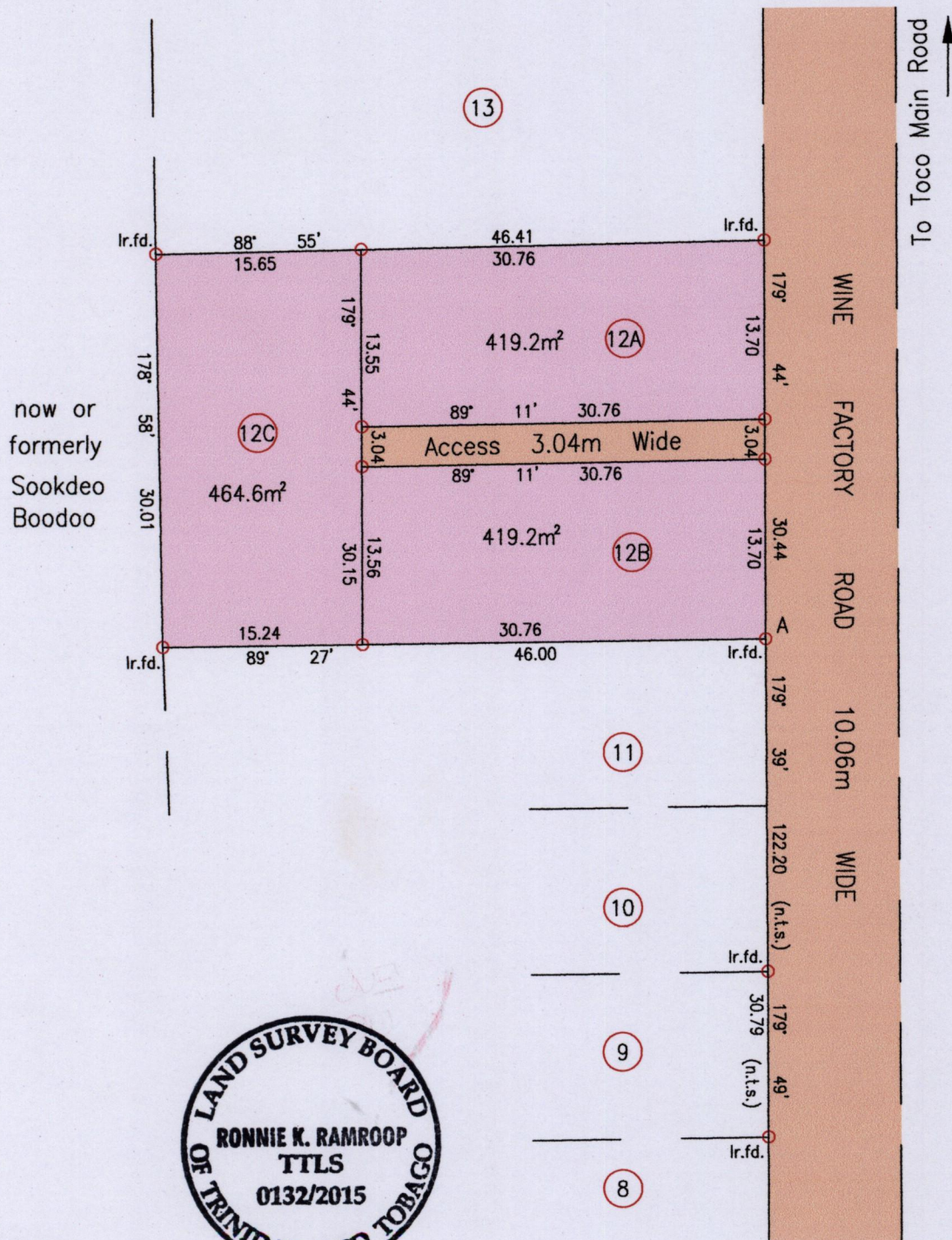
145

Cadastral Sheet 25F / 2/b, C.22.0.
 Ward of Manzanilla
 County of St. Andrew


Wine Factory Road
Toco Main Road Sangre Grande

Vide
 Bk 972:98

U.T.M.



now or
 formerly
 Sookdeo
 Boodoo



A	E 706812
	N 1171380

Derived From Handheld GPS (+/-5m)
 UTM Zone 20 Naparima 1955

SCALE 1:500
 Distances are in Metres


Bearings are UTM Grid based on Solar Obs.

○ Denotes Iron Put unless otherwise stated
 Plan of 3 Parcels of land coloured pink in the Ward of Manzanilla
 Containing together one thousand three hundred and three point zero square metres
 Surveyed by me, with due authority, in July 2015 for Comlowtie Ramharack
 Certified Correct In accordance with Regulation 25(1) of the Land Surveyors Regulations 1998,

Entered

[Signature]
 Trinidad & Tobago Land Surveyor

12th July



□