

U.P.R.N. No.

Process *SD* #110866

1552

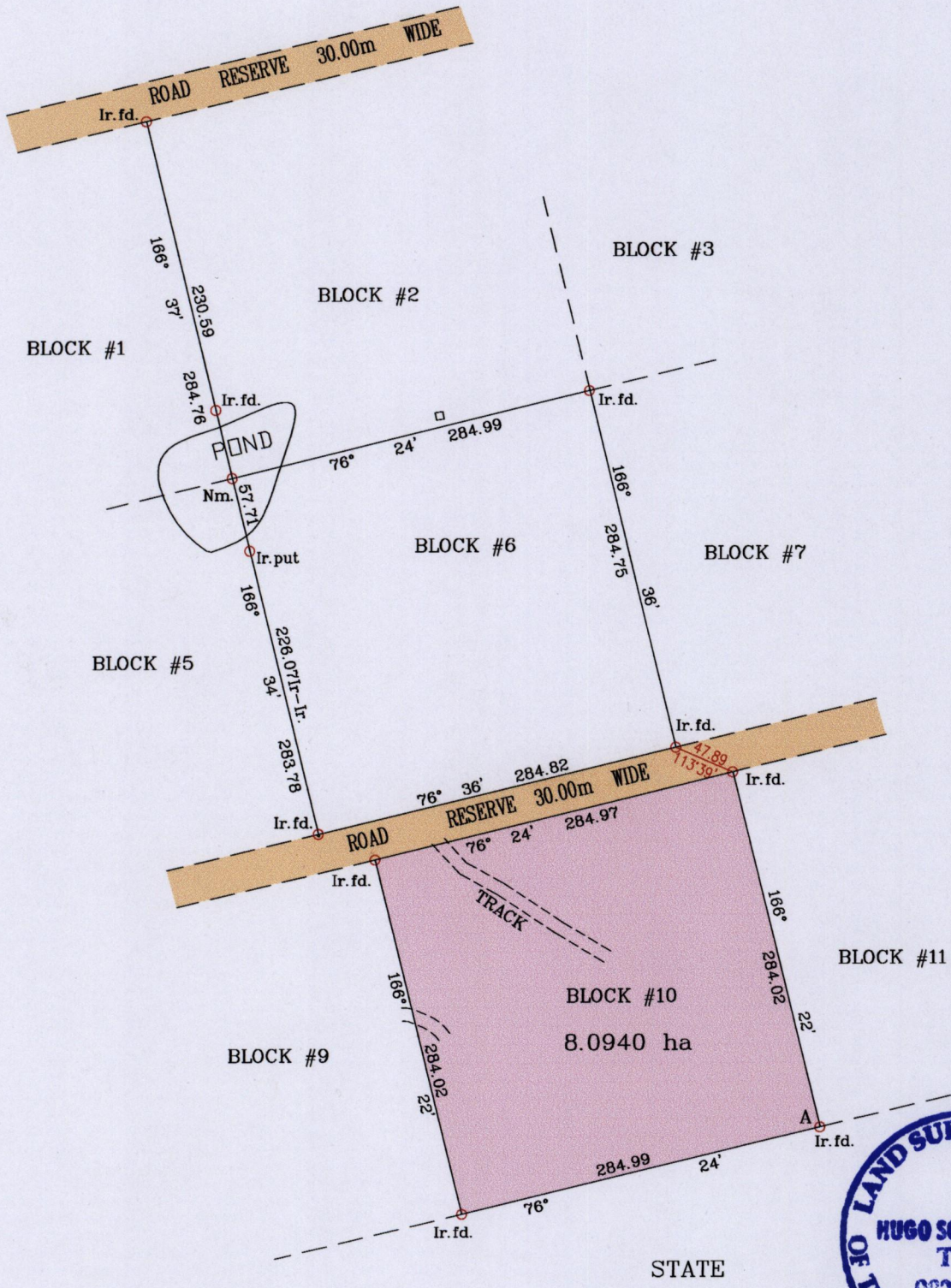
Cadastral Sheet C.16.O. 25 B

Ward of Manzanilla

County of St. Andrew

2/a

142



Ir.fd.(A) - 0701881.69m E  
 1176749.74m N  
 UTM Zone 20, WGS84(+/-5.0m)  
 Hand Held G.P.S. Coordinates

SCALE 1/5000

Distances are in metres

Bearings are U.T.M. Grid based on Solar Observations



Plan of a Parcel of land coloured pink in the Ward of Manzanilla  
 Containing eight point zero nine four zero hectares

Surveyed by me, with due authority in August 2013 for F.W. Hickson Company Limited

Certified Correct in accordance with Regulations 25 (1) of the Land Surveyors Regulations 1998.

Entered on.....

Trinidad and Tobago Land Surveyor..... 2015



*Hugo Somarsingh*  
*10th July*