

1552

116

Process SR#110285


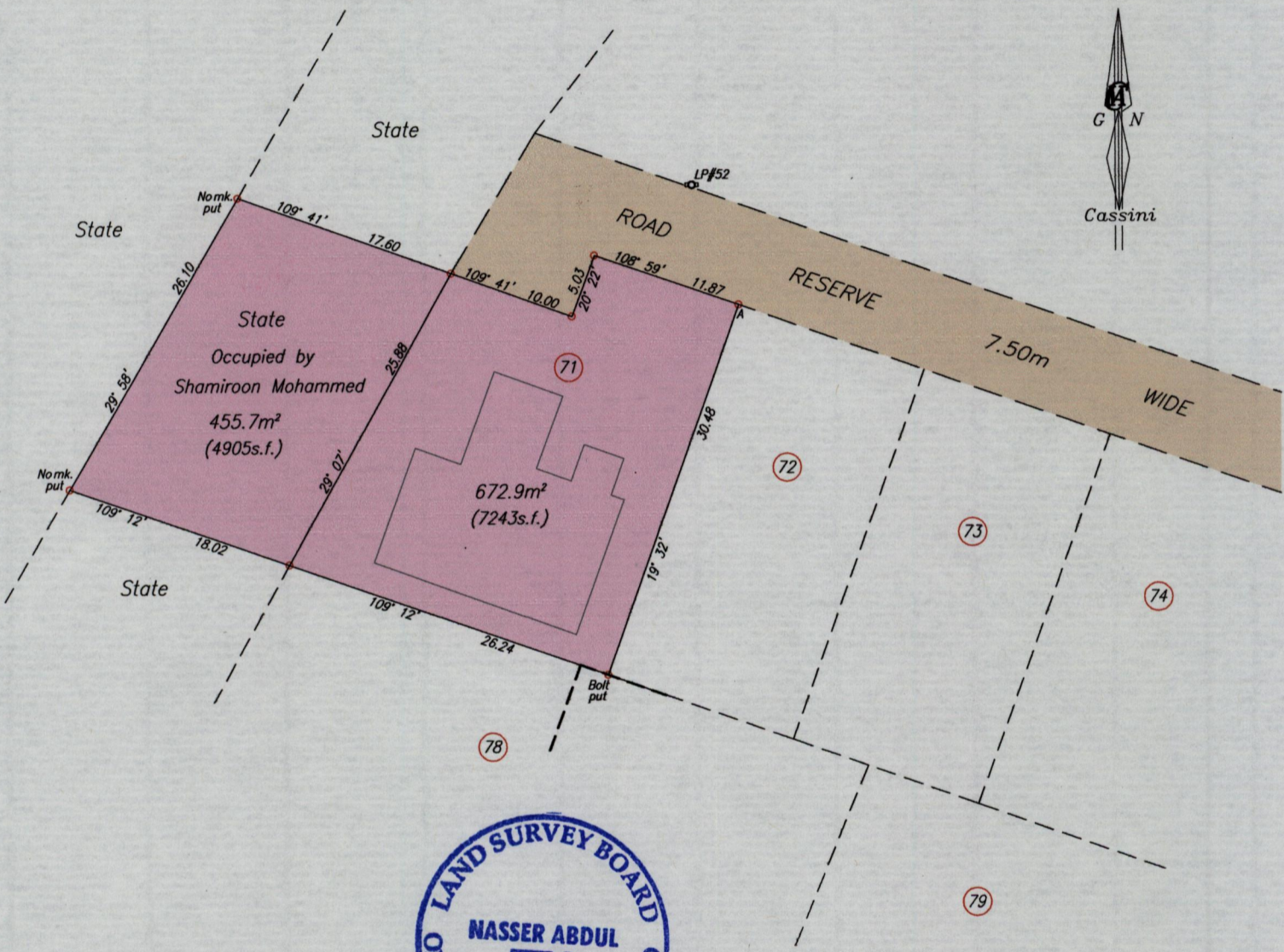
Cadastral Sheet E.8.G.

36B
3/a,3/c

Ward of Manzanilla

County of St. Andrew

Mohammed Estate, Manzanilla



A - LP#52 338° 43' 10.02
 A N. 1162 600 Hand Held GPS
 E. 0714 128 WGS84 Zone20

--- Wall

SCALE 1/500

Distances are in metres


○ Denotes Iron Found unless otherwise stated

Bearings are Cassini Grid based on Solar Observations

Plan of 2 Parcels of land coloured pink in the Ward of Manzanilla
Containing together one one two eight point six square metres

Surveyed by me, with due authority, in May 2015 for Shamiroon Mohammed

Certified Correct in accordance with Regulation 25 (1) of the Land Surveyors' Regulations 1998



Nasser Abdul
 3rd June

Entered on.....

Trinidad & Tobago Land Surveyor.....2015