

1552

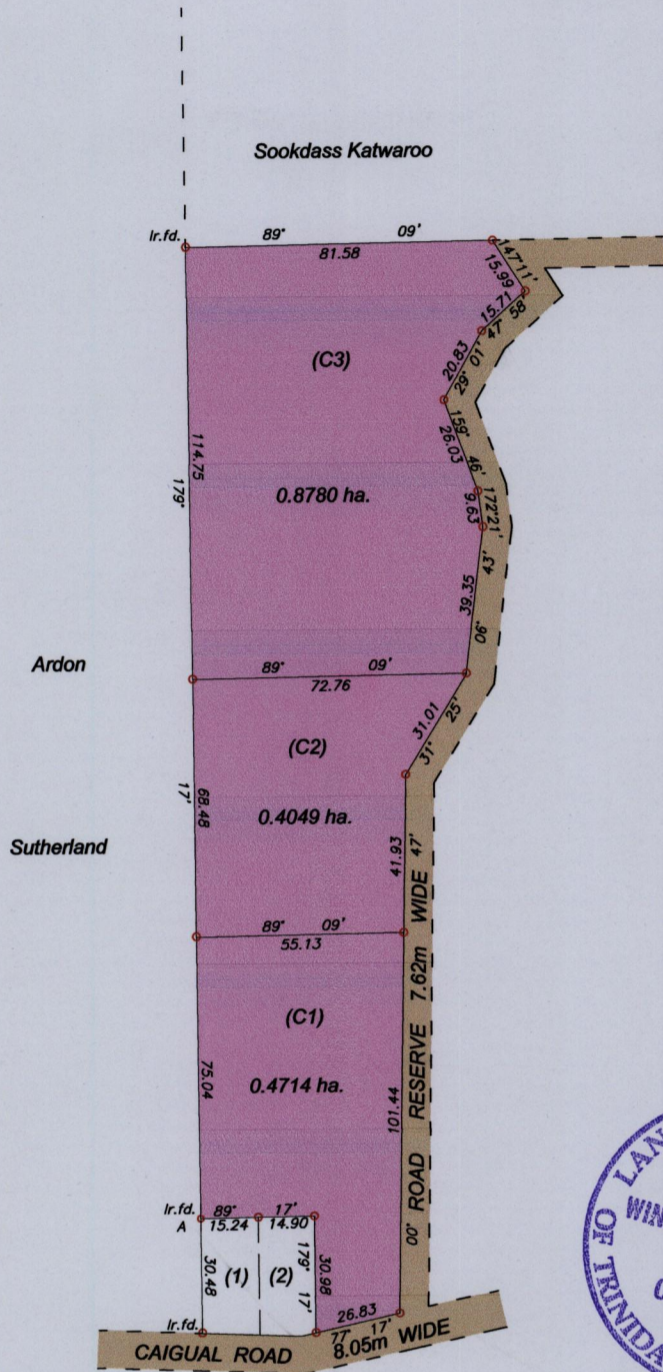
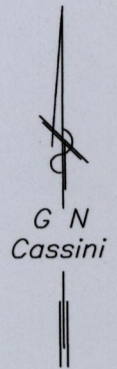
115

Process ID 110284

Cadastral Sheet D.2.G. ^{26D}/_{3/a}

Ward of Manzanilla.

County of St. Andrew.



N 1168458
A=E 708652

Note : Coordinates obtained by hand held G.P.S.

Naparima Zone 20 (+/-) 5m

- Denotes Iron put unless otherwise stated
- Bearings are Cassini Grid based on Solar observations

SCALE 1:2000


Distances are in METRES

PLAN of 3 Parcels of land coloured pink in the Ward of Manzanilla.
 Containing together one point seven five four three hectares
 Surveyed by me, with due authority, in January 2015 for
 Certified correct in accordance with Regulation 25 (1) of the
 Land Surveyors' Regulations 1998,

Entered

[Signature] T.T.L.S.

Trinidad & Tobago Land Surveyor 2-6-2015



367+3LP