

1552

114

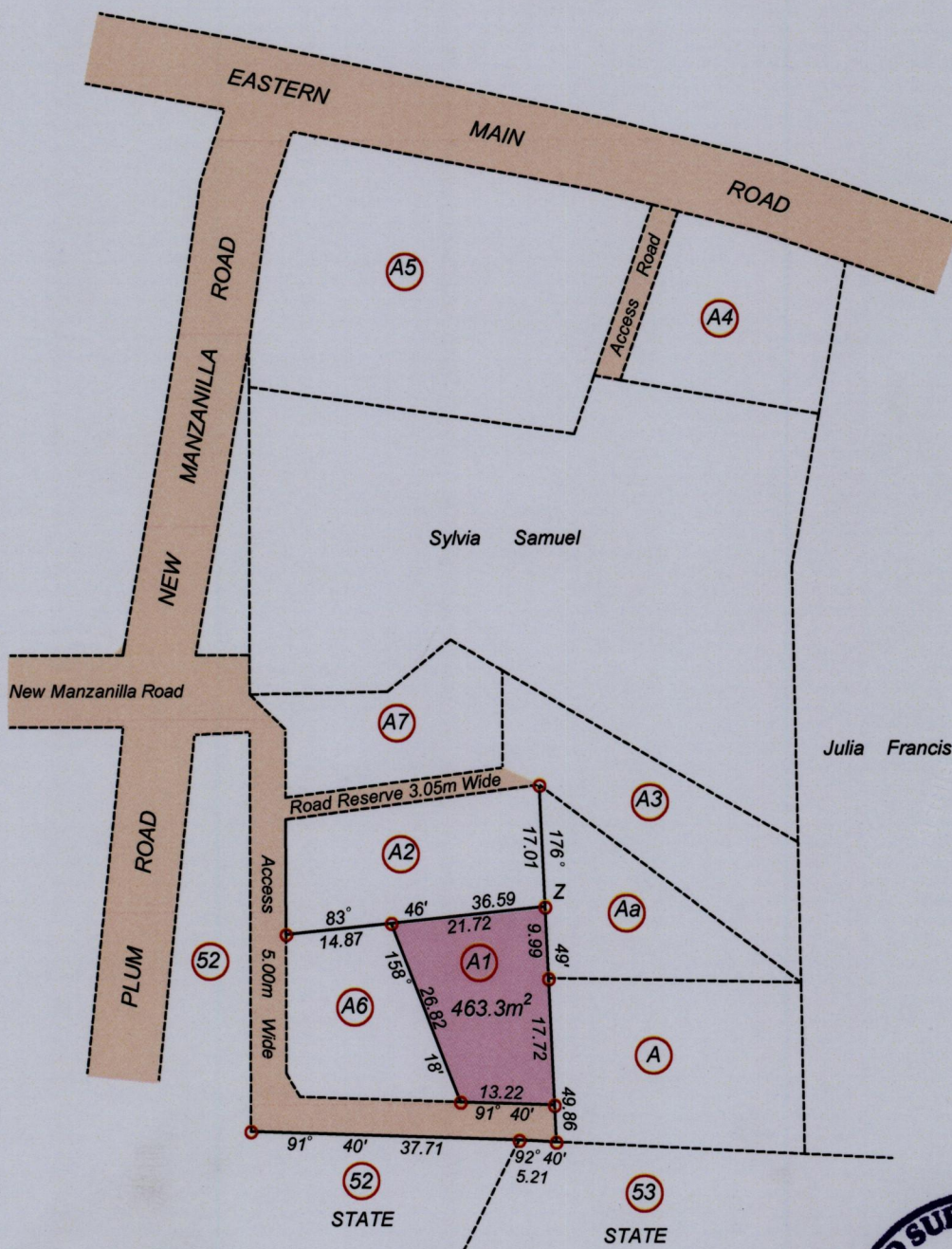
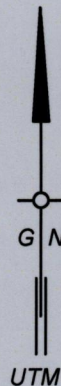
Process ID 110282

Cadastral Sheet E.8.B. 36A
4/b

Ward of Manzanilla

County of St. Andrew

Vide Plan X.A. 58



NOTE: This Survey is based on a previous Survey by Nasser Abdul in April 2012




SCALE 1 : 1000

Distances are in metres

Z - N1163762, E712339

- Coordinates taken on hand held Garmin GPS Receiver Naparima +/- 5 metres point Z
- Denotes iron found except otherwise stated
- Bearings are UTM Grid based on Solar Observations

PLAN of a parcel of land coloured pink in the Ward of Manzanilla
 Containing four hundred & sixty three point three square metres
 Surveyed by me, with due authority, in May 2015 at the request of Vernon Scott
 Certified Correct in accordance with Regulation 25 (1) of the
 Land Surveyors Regulations 1998.



Checked by Murchison Pierre

Entered on Trinidad & Tobago Land Surveyor 2nd June, 2015