

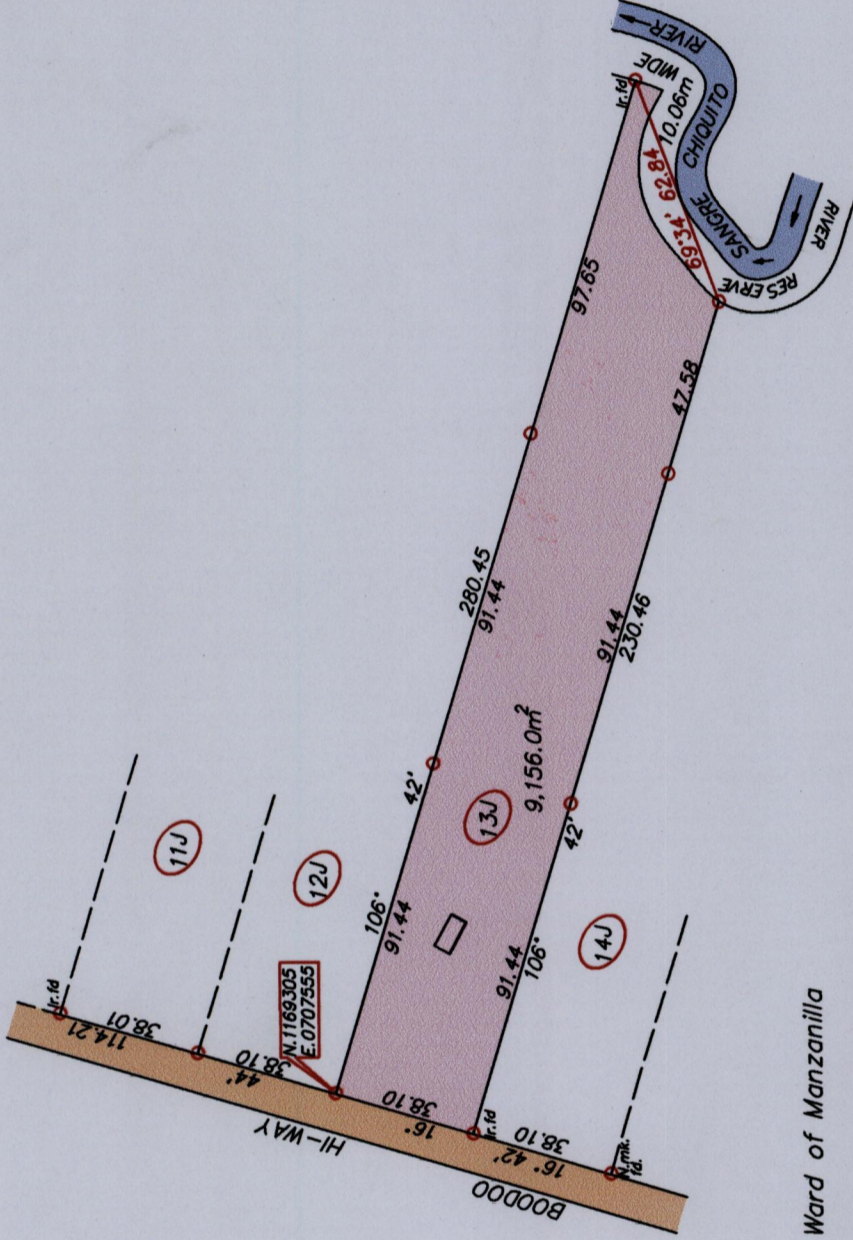
U.P.R.N No.....
R.D.20530 of 1995

Process No 110280

Cadastral Sheet E.2.C. 25F
4/b

Ward of Manzanilla

County of St. Andrew



○ Denotes Iron put except where otherwise stated
 Bearings are U.T.M. Grid based on Solar Observations
 Note : To obtain Cassini bearings add 18 minutes

Plan of a Parcel of land coloured pink in the Ward of Manzanilla

Containing Nine thousand one hundred and fifty six point zero square metres

Surveyed by me, with due authority, in February 2015 for James Adolphus Josiah

Certified correct in accordance with Regulation 25 (1) of the Land Surveyors' Regulations 1998.

H. B. Sonec


Entered on.....

Trinidad and Tobago Land Surveyor(T.T.L.S.).....May 2015

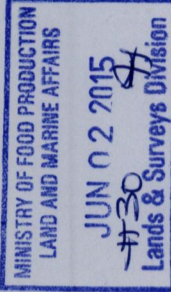
Vide plan: A.M.19

SCALE 1/2000

Distances are in metres



Note: Co-ordinates obtained by handheld G.P.S
Naparima B.W.I. U.T.M. Zone 20 (+/-5m)



JUN 02 2015
Lands & Surveys Division