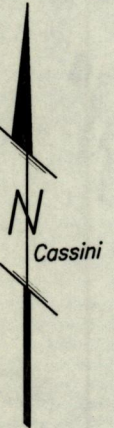


Process ID# 109331

now or formerly
Loy Henry
&
Aura Morris
Plan J.H.191

now or formerly
John Banfield
Bk. 716:5



K1

R.P.O. Vol. 25 fol. 267
2.0436 ha
(5° 0' 8")

2.0274 ha
(5° 0' 2")

now occupied by
Kelly Smith
Bk. 298:153

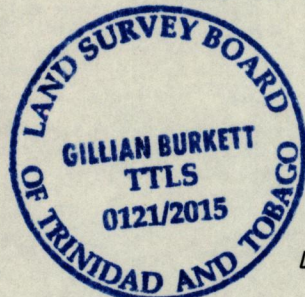
now or formerly
Loy Henry & Aura Morris
Plan J.H.191

formerly
D. Persad
then
Pentecostal Assemblies
of the
West Indies

Line	Bearing	Dist. (m)
B - LP#1134	294° 58'	10.20
C - LP#1134	325° 19'	19.51
S1 - LP	202° 17'	2.86
S1 - G	179° 48'	13.58
B - C	170° 59'	11.89
C - D	237° 25'	8.33
D - E	171° 18'	34.05
E - F	208° 16'	14.06
F - G	341° 38'	32.88

C = N 1162919 } Handheld GPS
E 713444 } UTM-Nap. ±5m

NOTE: See Back of Plan for Road Notes



SCALE 1/1500
Distances are in metres


○ Denotes No Mk. Put except otherwise stated
○ Denotes Iron Found except otherwise stated
Bearings are Cassini Grid based on Solar Observations

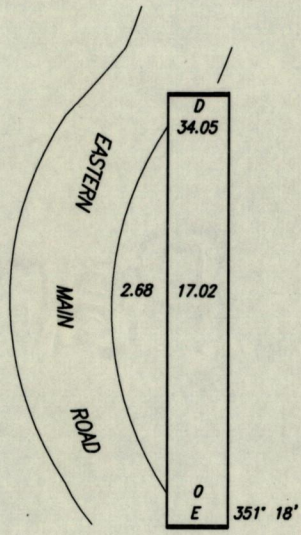
Plan of 3 parcels of land coloured pink in the Ward of Manzanilla
Containing together two point five two one two hectares.
Surveyed by me, with due authority, in March 2015 at the request of Kelly Smith
Certified Correct in accordance with Regulation 25 (1) of the Land Surveyors' Regulations 1998.

G. Burkett
Trinidad & Tobago Land Surveyor

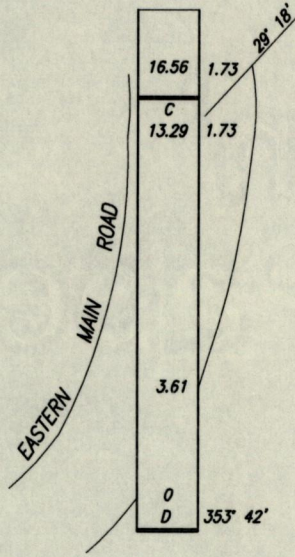
08TH MAY 2015

Entered on

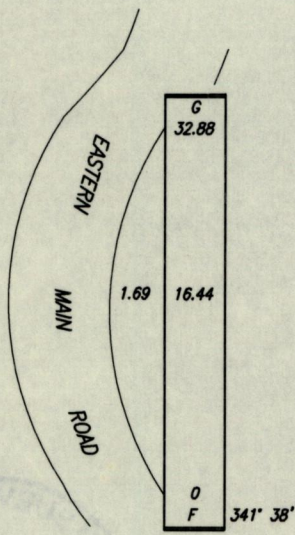




Not to Scale



Not to Scale



Not to Scale

