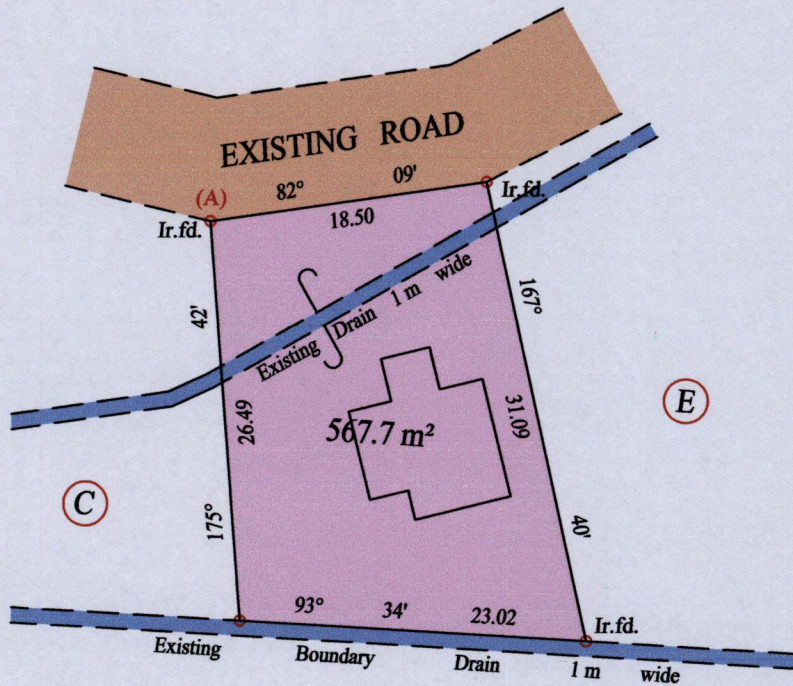


1548

9

Process ID #42247

Ward of Naparima
County of Victoria
Cadastral Sheet (G.8.G) $\frac{63.C}{1/d}$



At Station (A)
E 0670477
N 1131650
Reading taken with
Handheld G.P.S.
U.T.M. Zone 20
Naparima
± 5 m.

Vide Bk. 1041 fol. 34


○ Denotes Iron put except stated otherwise.

Note: Bearings are cassini grid based on solar observations


PLAN of a Parcel of land coloured pink in the Ward of Naparima
Containing five hundred and sixty seven point seven square metres
Surveyed by me, with due authority, in July 2011 for Richard Amman
In accordance with Regulation 25 (1) of the Land Surveyors' Regulations 1998,
I certify that this plan is correct.

SCALE : 1:500
Distances are in metres



Checked by 

Entered on Trinidad & Tobago Land Surveyor 2-08 2011

MINISTRY OF AGRICULTURE
Survey & Mapping Division
#13 
AUG 03 2011
LANDS & MARINE RESOURCES