

1548

75


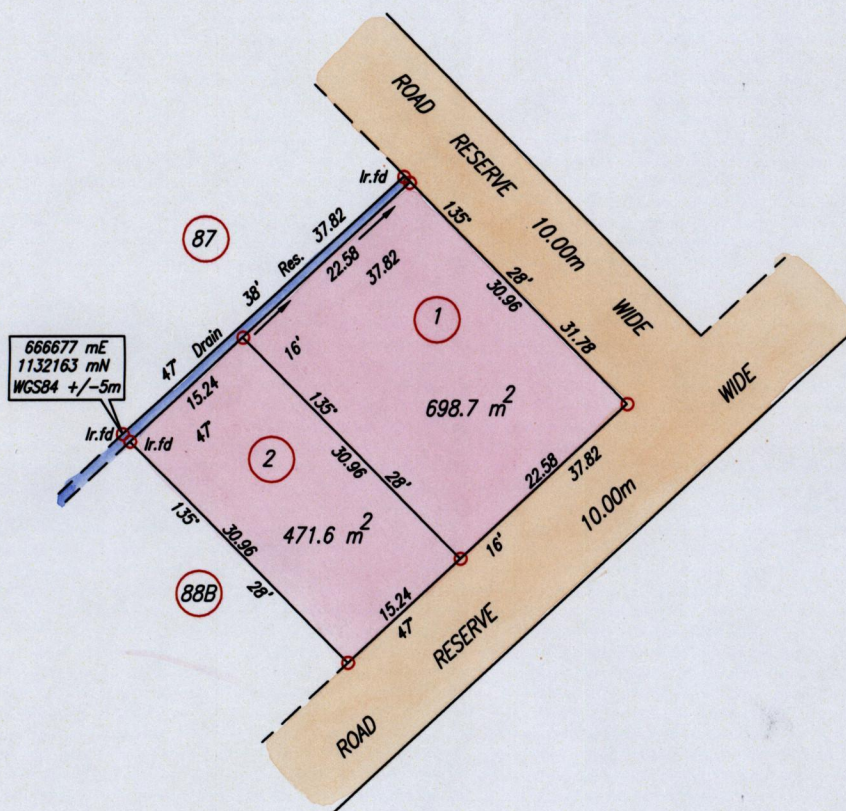
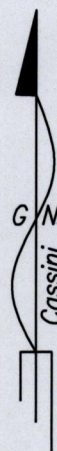
Process ID# 44234

Cadastral Sheet G.7.D 63B  
2/a

Ward of Naparima

County of Victoria

Rambert Village



Coordinates obtained from hand held G.P.S.

○ Denotes Iron put except where otherwise stated  
Bearings are Cassini Grid based on Solar Observations

SCALE 1:750

Distances are in metres

PLAN of 2 Parcels of land coloured pink in the Ward of Naparima  
Containing together zero point one one seven zero hectare

Surveyed by me, with due authority in July 2011 for Molly Bridgnath & Radha Bridgnath  
In accordance with Regulation 25 (1) of the Land Surveyors' Regulations 1998,  
I certify that this plan is correct.

Checked by . . . . .

*Rupchand Deonahan*

Entered on . . . . .

Trinidad & Tobago Land Surveyor. . . . . 7th October 2011.  
PATH = ADA004 C:/DEO/MOLLY BRIDGNATH DWG.

